

NOTICE!!

These documents have been scanned!

Do not place un-scanned documents beneath this notice!

Do not remove this notice from this file!

GPO Jacket No. 560-102
Print Order 61540
Rise Business Services, LLC
Job=AZ15 6/6/2019




Box Number= AZ15122



Claim Begin-End: AMC358493-AMC358512

1 Initial Receipt



AZ15122-16

AMC357873-AMC358493

United States Department of the Interior
Bureau of Land Management
 LANDS/RECREATION & PLANNING
 ONE N CENTRAL AVE
 PHOENIX, AZ 85004 -2203
 Phone: 602-417-9200

Receipt

No: 2618104

| | |
|---|--|
| Transaction #: 2698392 | |
| Date of Transaction: 07/30/2012 | |
| CUSTOMER: | |
| LINDSAY LIVING TRUST 15065 N 60TH ST SCOTTSDALE, AZ 85254-2467 US | |

| LINE # | QTY | DESCRIPTION | REMARKS | UNIT PRICE | TOTAL |
|---------------|------|---|---------------|------------|-----------------|
| 1 | 1.00 | LOCATABLE MINERALS / MINING CLAIMS- NOT NEW-UNADJUD, ONE AUTH NO. ONLY / MINING CLAIM MONEY RECEIVED CASES: AMC358493/\$200.00 | AMEND (20) | - n/a - | 200.00 |
| TOTAL: | | | | | \$200.00 |

| PAYMENT INFORMATION | | | |
|---------------------|-----------|--|----------------------|
| 1 | AMOUNT: | 200.00 | POSTMARKED: N/A |
| | TYPE: | CHECK | RECEIVED: 07/30/2012 |
| | CHECK NO: | 2033 | |
| | NAME: | LINDSAY, BRIAN 15065 N 60TH ST SCOTTSDALE AZ 85254-2467 US | |

| |
|---------|
| REMARKS |
| |

This receipt was generated by the automated BLM Collections and Billing System and is a paper representation of a portion of the official electronic record contained therein.

ENTERED IN COMPUTER
 RS 8-13-12

10/22/03 *TSS*
ENTERED INTO COMPUTER

**United States Department of the Interior
 Bureau of Land Management**

BUSINESS & SUPPORT SVCS DIV
 222 N CENTRAL AVE
 PHOENIX, AZ 85004 -2203
 Phone: (602) 417-9200

| | |
|---------|--------|
| Receipt | |
| No: | 755117 |

Transaction #: 784911
Date of Transaction: 09/22/2003

| | |
|-----------|---|
| CUSTOMER: | BRIAN LINDSAY 14700 N FRANK LLOYD WRIGHT NO 157 SCOTTSDALE, AZ 85260 |
|-----------|---|

| LINE # | QTY | DESCRIPTION | REMARKS | UNIT PRICE | TOTAL |
|--------|-------|--|---------|------------|---------|
| 1 | 20.00 | LOCATABLE MINERALS / MINING CLAIMS-NEW, UNADJUDI, ONE OR MORE AUTH NO'S / NEW MINING CLAIM LOCATION FEE \$25(1993) CASES: AMC358493/\$25.00, AMC358494/\$25.00, AMC358495/\$25.00, AMC358496/\$25.00, AMC358497/\$25.00, AMC358498/\$25.00, AMC358499/\$25.00, AMC358500/\$25.00, AMC358501/\$25.00, AMC358502/\$25.00, AMC358503/\$25.00, AMC358504/\$25.00, AMC358505/\$25.00, AMC358506/\$25.00, AMC358507/\$25.00, AMC358508/\$25.00, AMC358509/\$25.00, AMC358510/\$25.00, AMC358511/\$25.00, AMC358512/\$25.00 | | - n/a - | 500.00 |
| 2 | 20.00 | LOCATABLE MINERALS / MINING CLAIMS-NEW, UNADJUDI, ONE OR MORE AUTH NO'S / NEW MINING CLAIM SVC CHG \$10 (1930) CASES: AMC358493/\$10.00, AMC358494/\$10.00, AMC358495/\$10.00, AMC358496/\$10.00, AMC358497/\$10.00, AMC358498/\$10.00, AMC358499/\$10.00, AMC358500/\$10.00, AMC358501/\$10.00, AMC358502/\$10.00, AMC358503/\$10.00, AMC358504/\$10.00, AMC358505/\$10.00, AMC358506/\$10.00, AMC358507/\$10.00, AMC358508/\$10.00, AMC358509/\$10.00, AMC358510/\$10.00, AMC358511/\$10.00, AMC358512/\$10.00 | | - n/a - | 200.00 |
| 3 | 20.00 | LOCATABLE MINERALS / MINING CLAIMS-NEW, UNADJUDI, ONE OR MORE AUTH NO'S / NEW MINING CLM MAINT FEE \$100(1993) CASES: AMC358493/\$100.00, AMC358494/\$100.00, AMC358495/\$100.00, AMC358496/\$100.00, AMC358497/\$100.00, AMC358498/\$100.00, AMC358499/\$100.00, AMC358500/\$100.00, AMC358501/\$100.00, AMC358502/\$100.00, AMC358503/\$100.00, AMC358504/\$100.00, AMC358505/\$100.00 | | - n/a - | 2000.00 |

AMC358506/\$100.00, AMC358507/\$100.00,
 AMC358508/\$100.00, AMC358509/\$100.00,
 AMC358510/\$100.00, AMC358511/\$100.00,
 AMC358512/\$100.00

TOTAL: \$2,700.00

PAYMENT INFORMATION

| | | | | |
|---|-----------|---|-------------|------------|
| 1 | AMOUNT: | \$2,700.00 | POSTMARKED: | N/A |
| | TYPE: | CHECK | RECEIVED: | 09/22/2003 |
| | CHECK NO: | 370 | | |
| | NAME: | LINDSAY, BRIAN 14700 N FRANK LLOYD WRIGHT NO 157 SCOTTSDALE AZ 85260 | | |

REMARKS

This receipt was generated by the automated BLM Collections and Billing System and is a paper representation of a portion of the official electronic record contained therein.

NOTICE!!

These documents have been scanned!

Do not place un-scanned documents beneath this notice!

Do not remove this notice from this file!

GPO Jacket No. 560-102
Print Order 61540
Rise Business Services, LLC
Job=AZ15 6/6/2019



Box Number= AZ15122



Claim Begin-End: AMC358493-AMC358512

2 Correspondence



AZ15122-16

AMC357873-AMC358493



United States Department of the Interior

BUREAU OF LAND MANAGEMENT
Arizona State Office
One North Central Avenue, Suite 800
Phoenix, Arizona 85004-4427
www.blm.gov/az/



December 10, 2014

In Reply Refer To:
3800 (9310) PB
AMC358493

CERTIFIED MAIL - RETURN RECEIPT REQUESTED No. 7013 0600 0001 7593 7528

DECISION

LINDSAY LIVING TRST. : This decision affects those claims shown
15065 N. 60TH ST. : in the block below.
SCOTTSDALE, AZ. 85254-2467 :

AMC358493 – 358498, 358509 – 358512
BLUEMOON #1 – #6, KLONDIKE #3 – #6

MINING CLAIMS DECLARED FORFEIT

The mining claims listed above have been declared forfeit as of September 1, 2014, for failure to timely file the required maintenance fee payment or small miner's maintenance fee waiver (waiver).

Claimants are required to pay an annual non-refundable maintenance fee of \$155 per 20 acres or portion thereof, or submit a waiver, on or before September 1 of each year. In accordance with Title 43 Code of Federal Regulations (CFR) 1822.14, because September 1, 2014, fell on a holiday, the payment was due the next business day, September 2, 2014. These requirements were established by 30 U.S.C. 28f-1, as amended, and 43 CFR 3834 and 3835.

Our records do not show receipt of a maintenance fee payment or small miner waiver filed on or before the due date. Therefore, the claims listed above are forfeit.

Reclamation Requirements

This decision does not relieve you of the liability for reclamation of all areas disturbed by your activities on lands covered by the subject mining claim(s) and/or site(s). After you complete the reclamation, you must notify the authorized officer of the appropriate surface managing agency so that the authorized officer may conduct a final site inspection and determine whether you may be released from liability. If you fail to reclaim the land to the satisfaction of the authorized officer, the surface management agency may cite you for noncompliance under its surface management

DD-1/16/15

SENDER: COMPLETE THIS SECTION

- Complete items 1, 2, and 3. Also complete item 4 if Restricted Delivery is desired.
- Print your name and address on the reverse so that we can return the card to you.
- Attach this card to the back of the mailpiece, or on the front if space permits.

1. Article Addressed to:

LINDSAY LIVING TRST.
15065 N. 60TH ST.
SCOTTSDALE, AZ. 85254-2467

9310/PB/AMC358493

2. Article Number

(Transfer from service label)

7013 0600 0001 7593 7528

PS Form 3811, February 2004

COMPLETE THIS SECTION ON DELIVERY

A. Signature

X

Brian D. Lindsay

 Agent Addressee

B. Received by (Printed Name)

BRIAN D. LINDSAY

C. Date of Delivery

12/17/14

D. Is delivery address different from item 1? YesIf YES, enter delivery address below: No

2014 DEC 22 P 12:35

PHOENIX, ARIZONA

3. Service Type

 Certified Mail Express Mail Registered Return Receipt for Merchandise Insured Mail C.O.D.

4. Restricted Delivery? (Extra Fee)

 Yes

Domestic Return Receipt

DD 1-16-15

102595-02-M-1540

7013 0600

UNITED STATES POSTAL SERVICE

AZ 852

17 DEC '14

PN 91



First-Class Mail
Postage & Fees Paid
USPS
Permit No. G-10

- Sender: Please print your name, address, and ZIP+4 in this box •

U.S. Department of the Interior
Bureau Of Land Management
Arizona State Office
One North Central Avenue
Phoenix, AZ 85004-4427



regulations. For land administered by the Bureau of Land Management (BLM), if you fail to reclaim the land to the satisfaction of the authorized officer as required in 43 CFR Subpart 3809, BLM will issue an order of noncompliance under 43 CFR 3809.601(a). If you fail to comply with the non-compliance order, BLM may take further action under 43 CFR 3809.604. Failure to conduct reclamation is a prohibited act that may subject you to criminal penalties. See 43 CFR 3809.605(h) and 43 CFR 3809.700.

Appeal Procedures

This decision may be appealed to the Interior Board of Land Appeals, Office of the Secretary, in accordance with the regulations contained in 43 CFR, Part 4, and the enclosed Form 1842-1. If an appeal is taken, your notice of appeal must be filed in this office (at the above address) within 30 days from receipt of this decision. The appellant has the burden of showing that the decision appealed from is in error.

If you wish to file a petition pursuant to regulation 43 CFR 4.21 (58 FR 4939, January 19, 1993) for a stay of the effectiveness of this decision during the time that your appeal is being reviewed by the Board, the petition for a stay must accompany your notice of appeal. A petition for a stay is required to show sufficient justification based on the standards listed below. Copies of the notice of appeal and petition for a stay **must** also be submitted to each party named in this decision and to the Interior Board of Land Appeals and to the appropriate Office of the Solicitor (see 43 CFR 4.413) at the same time the original documents are filed with this office. If you request a stay, you have the burden of proof to demonstrate that a stay should be granted.

Standards for Obtaining a Stay

Except as otherwise provided by law or other pertinent regulation, a petition for a stay of a decision pending appeal shall show sufficient justification based on the following standards:

- (1) The relative harm to the parties if the stay is granted or denied,
- (2) The likelihood of the appellant's success on the merits,
- (3) The likelihood of immediate and irreparable harm if the stay is not granted, and
- (4) Whether the public interest favors granting the stay.

Please include your AMC serial number(s) on all correspondence. If additional information is required, please call Pauline Brown at 602-417-9360.

Sincerely,



Rebecca Heick
Acting Deputy State Director
Division of Lands and Minerals

Enclosure(s)

English

Customer Service

USP



Register / Sign In



USPS Tracking™



Customer Service ›
Have questions? We're here to help.

Tracking Number: 70130600000175937528

Product & Tracking Information

Postal Product:

Features:
Certified Mail™

| DATE & TIME | STATUS OF ITEM | LOCATION |
|-----------------------------|----------------|----------------------|
| December 17, 2014 , 9:45 am | Delivered | SCOTTSDALE, AZ 85260 |

Your item was delivered at 9:45 am on December 17, 2014 in SCOTTSDALE, AZ 85260.

| | | |
|------------------------------|---|----------------------|
| December 13, 2014 , 2:37 pm | Notice Left (No Authorized Recipient Available) | SCOTTSDALE, AZ 85254 |
| December 13, 2014 , 8:01 am | Departed USPS Facility | PHOENIX, AZ 85026 |
| December 12, 2014 , 10:31 pm | Arrived at USPS Facility | PHOENIX, AZ 85026 |

Available Actions

Text Updates

Email Updates

Return Receipt After Mailing

Track Another Package

Tracking (or receipt) number

Track It

HELPFUL LINKS

- Contact Us
- Site Index
- FAQs

ON ABOUT.USPS.COM

- About USPS Home
- Newsroom
- USPS Service Updates
- Forms & Publications
- Government Services
- Careers

OTHER USPS SITES

- Business Customer Gateway
- Postal Inspectors
- Inspector General
- Postal Explorer
- National Postal Museum
- Resources for Developers

LEGAL INFORMATION

- Privacy Policy
- Terms of Use
- FOIA
- No FEAR Act EEO Data

Copyright © 2015 USPS. All Rights Reserved.

Search or Enter a Tracking Number

NOTICE!!

These documents have been scanned!

Do not place un-scanned documents beneath this notice!

Do not remove this notice from this file!

GPO Jacket No. 560-102
Print Order 61540
Rise Business Services, LLC
Job=AZ15 6/6/2019



Box Number= AZ15122



Claim Begin-End: AMC358493-AMC358512

3 Transfers



AZ15122-16

AMC357873-AMC358493

**NO
DOCUMENTS
FOUND**

NO DOCUMENTS FOUND
NO DOCUMENTS FOUND

NOTICE!!

These documents have been scanned!

Do not place un-scanned documents beneath this notice!

Do not remove this notice from this file!

GPO Jacket No. 560-102
Print Order 61540
Rise Business Services, LLC
Job=AZ15 6/6/2019



Box Number= AZ15122



Claim Begin-End: AMC358493-AMC358512

4 Annual Filings



AZ15122-16

AMC357873-AMC358493

358493
449274

UNITED STATES
DEPARTMENT OF THE INTERIOR
BUREAU OF LAND MANAGEMENT
MAINTENANCE FEE PAYMENT FORM FOR
LODE CLAIMS, MILL SITES AND TUNNEL SITES

Remitter Name: The Lindsay Living Trust
Mailing Address: 15065 N. 60th STREET
City, State, Zip: SCOTTSDALE, ARIZONA 85254

Check here if this is a change of address.

FOR COUNTY RECORDERS USE

No. of claims/sites 14
x \$155 per claim/site
Total due BLM \$ 2908

Deposit Account, or credit card (VISA, American Express, Discover, or MasterCard). Payment must be remitted to the BLM State Office where your claim or site is recorded and recieved on or before September 1. If the payment is mailed, the envelope must be postmarked by a bona fide delivery service on or before September 1 and recieved at the proper BLM State Office within 15 calendar days after the due date. Payments may also be made by telephone using a credit card. A complete listing of BLM State Offices with their addresses and phone numbers can be found at <http://www.blm.gov>.

2. The maintenance fee for the following claim(s)/site(s) applies to the assment year 2019.

| CLAIM/SITE NAME | BLM SERIAL NO. |
|-----------------|----------------|
| Intrepid #1 | 358499 |
| Intrepid #2 | 358500 |
| Intrepid #3 | 358501 |
| Intrepid #4 | 358502 |
| Intrepid #5 | 358503 |
| Intrepid #6 | 358504 |
| Intrepid #7 | 358505 |
| Intrepid #8 | 358506 |
| Klondike #1 | 358507 |
| Klondike #2 | 358508 |

Use a separate sheet for additional claim/site names, drial numbers and claimant names and addresses

(Continued on page 2)

ENTERED
AUG 28 2018
BY: RAM

NO. OF CLAIMS 14
AMOUNT 2908
RECEIPT NO. PER
INIT. 4245664

** BLM-ASO**

RECEIVED
BLM AZ STATE OFFICE
PHOENIX, ARIZONA
2018 AUG 27 A 10:06

SUPPLEMENTAL ATTACHMENT

BLM
 Date
 Stamp
 PHOENIX, ARIZONA
 2018 AUG 27 A 10: 06

RECEIVED
 BLM AZ STATE OFFICE

May be used with the following forms for listing additional mining claims:

Check One.

- Affidavit of Performance of Annual Work
- Maintenance Fee Payment
- Notice of Intent to Hold Mining Claims
- Notice of Non-Liability for Labor and Materials Furnished
- Quit claim Deed

| LINE NO | AMC NUMBER | CLAIM/SITE NAME | COUNTY RECORDER DATA (if available) | TWP | RNG | SEC |
|---------|------------|-----------------|-------------------------------------|-----|-----|-----|
| 11 | 449274 | Klondike #3 | 2018-0141380 | 4-S | 5-W | 14 |
| 12 | 449275 | Klondike #4 | 2018-0141381 | 4-S | 5-W | 11 |
| 13 | 449276 | Klondike #5 | 2018-0141382 | 4-S | 5-W | 10 |
| 14 | 449277 | Klondike #6 | 2018-0141383 | 4-S | 5-W | 10 |
| | | | | | | |
| | | | | | | |
| | | | | | | |
| | | | | | | |
| | | | | | | |
| | | | | | | |
| | | | | | | |
| | | | | | | |
| | | | | | | |
| | | | | | | |
| | | | | | | |
| | | | | | | |
| | | | | | | |
| | | | | | | |
| | | | | | | |
| | | | | | | |
| | | | | | | |
| | | | | | | |

United States Department of the Interior
Bureau of Land Management
 DIV OF LANDS, MINRLS & ENERGY
 ONE N CENTRAL AVE
 PHOENIX, AZ 85004 -4427
 Phone: 602-417-9200

Receipt

No: 4245664

| | |
|--|--|
| Transaction #: 4361115 | |
| Date of Transaction: 08/27/2018 | |
| CUSTOMER: | |
| BRIAN D LINDSAY 15065 N 60TH ST SCOTTSDALE, AZ 85254-2467 US | |

| LINE # | QTY | DESCRIPTION | REMARKS | UNIT PRICE | TOTAL |
|---------------|------|--|---------------|------------|-------------------|
| 1 | 1.00 | LOCATABLE MINERALS / MINING CLAIMS-NOT NEW-UNADJUD, ONE AUTH NO. ONLY / MINING CLAIM MONEY RECEIVED CASES: AMC358499/\$2170.00 | 2019 MAINT/14 | - n/a - | 2170.00 |
| TOTAL: | | | | | \$2,170.00 |

| PAYMENT INFORMATION | | | |
|---------------------|-----------|--|----------------------|
| 1 | AMOUNT: | 2170.00 | POSTMARKED: N/A |
| | TYPE: | CHECK | RECEIVED: 08/27/2018 |
| | CHECK NO: | 2908 | |
| | NAME: | LINDSAY, BRIAN D 15065 N 60TH ST SCOTTSDALE AZ 85254-2467 US | |

| |
|---------|
| REMARKS |
| |

This receipt was generated by the automated BLM Collections and Billing System and is a paper representation of a portion of the official electronic record contained therein.

Amc 358493

UNITED STATES
DEPARTMENT OF THE INTERIOR
BUREAU OF LAND MANAGEMENT
MAINTENANCE FEE PAYMENT FORM FOR
LODE CLAIMS, MILL SITES AND TUNNEL SITES

Remitter Name: The Lindsay Living Trust
Mailing Address: 15065 N. 60th Street
City, State, Zip: Scottsdale, Arizona 85254

Check here if this is a change of address.

FOR COUNTY RECORDERS USE

No. of claims, sites 10
x \$155 per claim/site
Total due BLM \$ 1550⁰⁰

Deposit Account, or credit card (VISA, American Express, Discover, or MasterCard). Payment must be remitted to the BLM State Office where your claim or site is recorded and received on or before September 1. If the payment is mailed, the envelope must be postmarked by a bona fide delivery service on or before September 1 and received at the proper BLM State Office within 15 calendar days after the due date. Payments may also be made by telephone using a credit card. A complete listing of BLM State Offices with their addresses and phone numbers can be found at <http://www.blm.gov>.

2. The maintenance fee for the following claim(s)/site(s) applies to the assessment year 2017.

| CLAIM/SITE NAME | BLM SERIAL NO. |
|-----------------|----------------|
| Intrepid #1 | 358499 |
| Intrepid #2 | 358500 |
| Intrepid #3 | 358501 |
| Intrepid #4 | 358502 |
| Intrepid #5 | 358503 |
| Intrepid #6 | 358504 |
| Intrepid #7 | 358505 |
| Intrepid #8 | 358506 |
| Klondike #1 | 358507 |
| Klondike #2 | 358508 |

RECEIVED
BLM AZ STATE OFFICE
2017 AUG - 9 A 10:38
P. F. E. X. M. A. R. 00A

Use a separate sheet for additional claim/site names, serial numbers and claimant names and addresses.

(Continued on page 2)

ENTERED
AUG 10 2017
BY: AT

United States Department of the Interior
Bureau of Land Management
 DIV OF LANDS, MINRLS & ENERGY
 ONE N CENTRAL AVE
 PHOENIX, AZ 85004 -4427
 Phone: 602-417-9200

Receipt

No: 3928556

| | |
|---|--|
| Transaction #: 4038113 | |
| Date of Transaction: 08/09/2017 | |
| CUSTOMER: | |
| LINDSAY LIVING TRUST 15065 N 60TH ST SCOTTSDALE, AZ 85254-2467 US | |

| LINE # | QTY | DESCRIPTION | REMARKS | UNIT PRICE | TOTAL |
|---------------|------|--|------------------|------------|-------------------|
| 1 | 1.00 | LOCATABLE MINERALS / MINING CLAIMS- NOT NEW-UNADJUD, ONE AUTH NO. ONLY / MINING CLAIM MONEY RECEIVED CASES: AMC358499/\$1550.00 | 2018 MAINT/10 | - n/a - | 1550.00 |
| TOTAL: | | | | | \$1,550.00 |

| PAYMENT INFORMATION | | | |
|---------------------|-----------|--|----------------------|
| 1 | AMOUNT: | 1550.00 | POSTMARKED: N/A |
| | TYPE: | CHECK | RECEIVED: 08/09/2017 |
| | CHECK NO: | 2768 | |
| | NAME: | LINDSAY LIVING TRUST 15065 N 60TH ST SCOTTSDALE AZ 85254-2467 US | |

| |
|---------|
| REMARKS |
| |

This receipt was generated by the automated BLM Collections and Billing System and is a paper representation of a portion of the official electronic record contained therein.

358493

UNITED STATES
DEPARTMENT OF THE INTERIOR
BUREAU OF LAND MANAGEMENT
**MAINTENANCE FEE PAYMENT FORM FOR
LODE CLAIMS, MILL SITES AND TUNNEL SITES**

Remitter Name: The Lindsay Living Trust
Mailing Address: 15065 N. 60th Street
City, State, Zip: Scottsdale, Arizona 85254

RECEIVED
BLM AZ STATE OFFICE
2016 AUG 30 A 9:02
PHOENIX, ARIZONA
FOR COUNTY RECORDERS USE

Check here if this is a change of address.

No. of claims, sites _____
x \$155 per claim/site
Total due BLM \$ _____

Deposit Account, or credit card (VISA, American Express, Discover, or MasterCard). Payment must be remitted to the BLM State Office where your claim or site is recorded and recieved on or before September 1. If the payment is mailed, the envelope must be postmarked by a bona fide delivery service on or before September 1 and recieved at the proper BLM State Office within 15 calendar days after the due date. Payments may also be made by telephone using a credit card. A complete listing of BLM State Offices with their addresses and phone numbers can be found at <http://www.blm.gov>.

2. The maintenance fee for the following claim(s)/site(s) applies to the assment year 2017.

| CLAIM/SITE NAME | BLM SERIAL NO. |
|-----------------|----------------|
| Intrepid #1 | 358499 |
| Intrepid #2 | 358500 |
| Intrepid #3 | 358501 |
| Intrepid #4 | 358502 |
| Intrepid #5 | 358503 |
| Intrepid #6 | 358504 |
| Intrepid #7 | 358505 |
| Intrepid #8 | 358506 |
| Klondike #1 | 358507 |
| Klondike #2 | 358508 |

Use a separate sheet for additional claim/site names, drial numbers and claimant names and addresses.

(Continued on page 2)

ENTERED
AUG 31 2016
BY: Ram

UPDATED 10 ACTIVE
CLAIMS 08/30/16

UNITED STATES
DEPARTMENT OF THE INTERIOR
BUREAU OF LAND MANAGEMENT

MAINTENANCE FEE PAYMENT FORM FOR
LODE CLAIMS, MILL SITES AND TUNNEL SITES

Remitter Name: The Lindsay Living Trust
Mailing Address: 15065 N. 60th Street
City, State, Zip: Scottsdale, Arizona 85254

Check here if this is a change of address.

FOR COUNTY RECORDERS USE

No. of claims, sites 10
x \$155 per claim/site
Total due BLM \$ 1550.00

Rec. 3644265

Deposit Account, or credit card (VISA, American Express, Discover, or MasterCard). Payment must be remitted to the BLM State Office where your claim or site is recorded and recieved on or before September 1. If the payment is mailed, the envelope must be postmarked by a bona fide delivery service on or before September 1 and recieved at the proper BLM State Office within 15 calendar days after the due date. Payments may also be made by telephone using a credit card. A complete listing of BLM State Offices with their addresses and phone numbers can be found at <http://www.blm.gov>.

2. The maintenance fee for the following claim(s)/site(s) applies to the assment year 2017.

| CLAIM/SITE NAME | BLM SERIAL NO. |
|-----------------|-----------------------|
| Bluemoon #1 | 358493 <i>C1050 D</i> |
| Bluemoon #2 | 358494 <i>C1050 N</i> |
| Bluemoon #3 | 358495 <i>C1050 W</i> |
| Bluemoon #4 | 358496 <i>C2050 D</i> |
| Intrepid #1 | 358499 |
| Intrepid #2 | 358500 |
| Intrepid #3 | 358501 |
| Intrepid #4 | 358502 |
| Intrepid #5 | 358503 |
| Intrepid #6 | 358504 |

Use a separate sheet for additional claim/site names, serial numbers and claimant names and addresses.

(Continued on page 2)

2016 AUG 29 A 9 13

RECEIVED
BLM AZ STATE OFFICE

UNITED STATES
DEPARTMENT OF THE INTERIOR
BUREAU OF LAND MANAGEMENT

**MAINTENANCE FEE PAYMENT FORM FOR
LODE CLAIMS, MILL SITES AND TUNNEL SITES**

Remitter Name: The Lindsay Living Trust
Mailing Address: 15065 N. 60th Street
City, State, Zip: Scottsdale, Arizona 85254

Check here if this is a change of address.

FOR COUNTY RECORDERS USE

No. of claims/sites 10
x \$155 per claim/site
Total due BLM \$ 1550.00
Rec. 3644265

Deposit Account, or credit card (VISA, American Express, Discover, or MasterCard). Payment must be remitted to the BLM State Office where your claim or site is recorded and recieved on or before September 1. If the payment is mailed, the envelope must be postmarked by a bona fide delivery service on or before September 1 and recieved at the proper BLM State Office within 15 calendar days after the due date. Payments may also be made by telephone using a credit card. A complete listing of BLM State Offices with their addresses and phone numbers can be found at <http://www.blm.gov>.

2. The maintenance fee for the following claim(s)/site(s) applies to the assment year 2017.

| CLAIM/SITE NAME | BLM SERIAL NO. |
|-----------------|----------------|
| Bluemoon #1 | 358493 |
| Bluemoon #2 | 358494 |
| Bluemoon #3 | 358495 |
| Bluemoon #4 | 358496 |
| Intrepid #1 | 358499 |
| Intrepid #2 | 358500 |
| Intrepid #3 | 358501 |
| Intrepid #4 | 358502 |
| Intrepid #5 | 358503 |
| Intrepid #6 | 358504 |

Use a separate sheet for additional claim/site names, serial numbers and claimant names and addresses.

(Continued on page 2)

2016 AUG 29 A 9 13
RECEIVED
BLM AZ STATE OFFICE
PHOENIX ARIZONA

United States Department of the Interior
Bureau of Land Management
 DIV OF LANDS, MINRLS & ENERGY
 ONE N CENTRAL AVE
 PHOENIX, AZ 85004 -4427
 Phone: 602-417-9200

Receipt

No: 3644265

| | |
|---|--|
| Transaction #: 3748237 | |
| Date of Transaction: 08/29/2016 | |
| CUSTOMER: | |
| LINDSAY LIVING TRUST 15065 N 60TH ST SCOTTSDALE, AZ 85254-2467 US | |

| LINE # | QTY | DESCRIPTION | REMARKS | UNIT PRICE | TOTAL |
|---------------|------|--|-----------------|------------|-------------------|
| 1 | 1.00 | LOCATABLE MINERALS / MINING CLAIMS- NOT NEW-UNADJUD, ONE AUTH NO. ONLY / MINING CLAIM MONEY RECEIVED CASES: AMC358493/\$1550.00 | 2017 MAINT (10) | - n/a - | 1550.00 |
| TOTAL: | | | | | \$1,550.00 |

| PAYMENT INFORMATION | | | |
|---------------------|-----------|--|----------------------|
| 1 | AMOUNT: | 1550.00 | POSTMARKED: N/A |
| | TYPE: | CHECK | RECEIVED: 08/29/2016 |
| | CHECK NO: | 2642 | |
| | NAME: | LINDSAY, BRIAN 15065 N 60TH ST SCOTTSDALE AZ 85254-2467 US | |

| |
|---------|
| REMARKS |
| |

This receipt was generated by the automated BLM Collections and Billing System and is a paper representation of a portion of the official electronic record contained therein.

United States Department of the Interior
Bureau of Land Management
 DIV OF LANDS, MINRLS & ENERGY
 ONE N CENTRAL AVE
 PHOENIX, AZ 85004 -4427
 Phone: 602-417-9200

Receipt

No: 3644265

| | |
|---|--|
| Transaction #: 3748237 | |
| Date of Transaction: 08/29/2016 | |
| CUSTOMER: | |
| LINDSAY LIVING TRUST 15065 N 60TH ST SCOTTSDALE, AZ 85254-2467 US | |

| LINE # | QTY | DESCRIPTION | REMARKS | UNIT PRICE | TOTAL |
|---------------|------|--|-----------------|------------|-------------------|
| 1 | 1.00 | LOCATABLE MINERALS / MINING CLAIMS- NOT NEW-UNADJUD, ONE AUTH NO. ONLY / MINING CLAIM MONEY RECEIVED CASES: AMC358493/\$1550.00 | 2017 MAINT (10) | - n/a - | 1550.00 |
| TOTAL: | | | | | \$1,550.00 |

| PAYMENT INFORMATION | | | | | |
|---------------------|-----------|--|-------------|------------|--|
| 1 | AMOUNT: | 1550.00 | POSTMARKED: | N/A | |
| | TYPE: | CHECK | RECEIVED: | 08/29/2016 | |
| | CHECK NO: | 2642 | | | |
| | NAME: | LINDSAY, BRIAN 15065 N 60TH ST SCOTTSDALE AZ 85254-2467 US | | | |

| |
|---------|
| REMARKS |
| |

This receipt was generated by the automated BLM Collections and Billing System and is a paper representation of a portion of the official electronic record contained therein.

~~BLM~~
 BDLINDQ COX.NET
 480 229-2419

United States Department of the Interior
Bureau of Land Management
 DIV OF LANDS, MINRLS & ENERGY
 ONE N CENTRAL AVE
 PHOENIX, AZ 85004 -4427
 Phone: 602-417-9200

FAILED
 Receipt

No: 3644265

| | |
|---|--|
| Transaction #: 3748237 | |
| Date of Transaction: 08/29/2016 | |
| CUSTOMER: | |
| LINDSAY LIVING TRUST 15065 N 60TH ST SCOTTSDALE, AZ 85254-2467 US | |

| LINE # | QTY | DESCRIPTION | REMARKS | UNIT PRICE | TOTAL |
|---------------|------|---|--------------------|------------|-------------------|
| 1 | 1.00 | LOCATABLE MINERALS / MINING CLAIMS- NOT NEW-UNADJUD, ONE AUTH NO. ONLY / MINING CLAIM MONEY RECEIVED CASES: AMC358493/\$1550.00 358499 | 2017 MAINT (10) | - n/a - | 1550.00 |
| TOTAL: | | | | | \$1,550.00 |

| PAYMENT INFORMATION | | | |
|---------------------|-----------|--|----------------------|
| 1 | AMOUNT: | 1550.00 | POSTMARKED: N/A |
| | TYPE: | CHECK | RECEIVED: 08/29/2016 |
| | CHECK NO: | 2642 | |
| | NAME: | LINDSAY, BRIAN 15065 N 60TH ST SCOTTSDALE AZ 85254-2467 US | |

| |
|---------|
| REMARKS |
| |

This receipt was generated by the automated BLM Collections and Billing System and is a paper representation of a portion of the official electronic record contained therein.

UNITED STATES
DEPARTMENT OF THE INTERIOR
BUREAU OF LAND MANAGEMENT
**MAINTENANCE FEE PAYMENT FORM FOR
LODE CLAIMS, MILL SITES, AND TUNNEL SITES**

358493

Remitter Name: LINDSAY LIVING TRUST
 Mailing Address: 15065 N. 60TH STREET
 City, State, Zip: SCOTTSDALE, AZ 85254

Check here if this is a change of address.

RECEIVED
BLM AZ STATE OFFICE
2015 AUG 31 A 8:14
PHOENIX, ARIZONA
FOR COUNTY RECORDER'S USE

No. of claims/sites 10
 x \$155 per claim/site
 Total due BLM \$ 1550⁰⁰

- The maintenance fee may be paid by cash, check, money order, Bureau of Land Management (BLM) Declining Deposit Account, or credit card (VISA, American Express, Discover, or MasterCard). Payments must be remitted to the BLM State Office where your claim or site is recorded and received on or before September 1. If the payment is mailed, the envelope must be postmarked by a bona fide delivery service on or before September 1 and received at the proper BLM State Office within 15 calendar days after the due date. Payments may also be made by telephone using a credit card. A complete listing of BLM State Offices with their addresses and phone numbers can be found at <http://www.blm.gov>.
- The maintenance fee for the following claim(s)/site(s) applies to the assessment year 2014.

| CLAIM/SITE NAME | BLM SERIAL NO. |
|-----------------|----------------|
| INTREPID #1 | 3584997 |
| INTREPID #2 | 358500 |
| INTREPID #3 | 358501 |
| INTREPID #4 | 358502 |
| INTREPID #5 | 358503 |
| INTREPID #6 | 358504 |
| INTREPID #7 | 358505 |
| INTREPID #8 | 358506 |
| KLONDIKE #1 | 358507 |
| KLONDIKE #2 | 358508 |

Use a separate sheet for additional claim/site names, serial numbers, and claimant names and addresses.

ENTERED
SEP 01 2015
BY: RJAM

INSTRUCTIONS

1. This is an optional form that may be used to satisfy the requirements for the Bureau of Land Management (BLM) under the provisions of 43 U.S.C. §1744 and 30 U.S.C. §28f and the regulations thereunder (43 CFR part 3834). Since local and State laws may vary, you should contact your local and State agencies where the claims are located to ensure all applicable laws and requirements are satisfied.
2. This form should be used to pay the maintenance fee for lode mining claims, mill sites, and tunnel sites only. To pay the maintenance fee for placer mining claims, use Form 3830-5a.
3. Complete the section for the number of claims and the amount being remitted to the BLM.
4. Enter the year in paragraph 2 for the applicable assessment year.
5. List all mining claim or site names and the BLM serial number associated to the claim or site, if the BLM has notified you what the serial number is. Every attempt should be made to include the current BLM serial number for each claim or site listed.
6. The name and current mailing addresses of the person paying the maintenance fee(s) should be listed at the top of the form. If this is a change of address for a claimant, that should also be noted.
7. If needed, an additional sheet can be used to continue listing claim and site names and BLM serial numbers, or the name and current mailing address of additional claimants.
8. If paying by credit card, you must complete the following credit card information on page 3: (a) exact name on the face of the credit card; (b) amount paid; (c) type of card; (d) credit card number; (e) expiration date of the card; and (f) telephone number. You must also sign on page 3 to show authorization to charge the credit card.

NOTICES

THE PRIVACY ACT and 43 CFR 2.48(d) require that you be furnished with the following information in connection with the information requested by this form.

AUTHORITY: 30 U.S.C. 28f and 43 CFR part 3834 permit collection of the information requested by this form.

PRINCIPAL PURPOSE: The BLM will use the information you provide to record the annual maintenance fee payment for the claims and sites listed and to verify that payment has been made in accordance with 30 U.S.C. 28f and 43 CFR part 3834.

ROUTINE USES: The BLM will only disclose this information in accordance with the provisions at 43 CFR 2.56(b) and (c).

EFFECT OF NOT PROVIDING INFORMATION: Disclosure of the requested information is required by 30 U.S.C. 28f and 43 CFR part 3834 for claimants paying the annual maintenance fee. The use of this specific form when paying the maintenance fee is optional. However, when paying the maintenance fee, it is the requested information on this form that is required to be submitted along with the fee. Failure to submit all the required information will delay the BLM's processing of the information and may preclude the BLM's acceptance of the maintenance fee payment, which may result in forfeiture of the mining claim(s) or site(s) by the claimant.

United States Department of the Interior
Bureau of Land Management
 LANDS/RECREATION & PLANNING
 ONE N CENTRAL AVE
 PHOENIX, AZ 85004 -2203
 Phone: 602-417-9200

Receipt

No: 3381100

| | |
|--|--|
| Transaction #: 3479389 | |
| Date of Transaction: 08/31/2015 | |
| CUSTOMER: | |
| BRIAN D LINDSAY 15065 N 60TH ST SCOTTSDALE, AZ 85254-2467 US | |

| LINE # | QTY | DESCRIPTION | REMARKS | UNIT PRICE | TOTAL |
|---------------|------|--|---------------|------------|-------------------|
| 1 | 1.00 | LOCATABLE MINERALS / MINING CLAIMS-NOT NEW-UNADJUD, ONE AUTH NO. ONLY / MINING CLAIM MONEY RECEIVED CASES: AMC358499/\$1550.00 | 2016 MAINT/10 | - n/a - | 1550.00 |
| TOTAL: | | | | | \$1,550.00 |

| PAYMENT INFORMATION | | | | | |
|---------------------|-----------|--|-------------|------------|--|
| 1 | AMOUNT: | 1550.00 | POSTMARKED: | N/A | |
| | TYPE: | CHECK | RECEIVED: | 08/31/2015 | |
| | CHECK NO: | 2496 | | | |
| | NAME: | LINDSAY, BRIAN D 15065 N 60TH ST SCOTTSDALE AZ 85254-2467 US | | | |

| |
|---------|
| REMARKS |
| |

This receipt was generated by the automated BLM Collections and Billing System and is a paper representation of a portion of the official electronic record contained therein.

ENTERED
 SEP 01 2015
 BY: *RVM*

This receipt was generated by the automated BLM Collections and Billing System and is a paper representation of a portion of the official electronic record contained therein.

358493

MAINTENANCE FEE PAYMENT

Claimant Name: The Lindsay Living Trust
Address: 15065 N. 60th Street
City: Scottsdale State: Az Zip: 85254
Telephone: (480) 229-2419
E-MAIL ADDRESS: bdlind@cox.net
Signature: _____

RECEIVED
M AZ STATE OFFICE
2014 AUG 28 A 11:46
PHOENIX, ARIZONA
BLM
Date
Stamp

Check here if this is a change of address.

| LINE NO | AMC NUMBER | CLAIM/SITE NAME | COUNTY RECORDER DATA (if available) | TWP | RNG | SEC |
|---------|------------|-----------------|-------------------------------------|-----|-----|----------------|
| 1 | 358499 | Intrepid #1 | 2012-0667162 | 4-S | 5-W | 10 |
| 2 | 358500 | Intrepid #2 | 2012-0667163 | 4-S | 5-W | 10 |
| 3 | 358501 | Intrepid #3 | 2012-0667164 | 4-S | 5-W | 10 |
| 4 | 358502 | Intrepid #4 | 2012-0667165 | 4-S | 5-W | 10 |
| 5 | 358503 | Intrepid #5 | 2012-0667166 | 4-S | 5-W | 15 |
| 6 | 358504 | Intrepid #6 | 2012-0667167 | 4-S | 5-W | 15 |
| 7 | 358505 | Intrepid #7 | 2012-0667168 | 4-S | 5-W | 15 |
| 8 | 358506 | Intrepid #8 | 2012-0667169 | 4-S | 5-W | 15 |
| 9 | 358507 | Klondike #1 | 2012-0667156 | 4-S | 5-W | 14/15 |
| 10 | 358508 | Klondike #2 | 2012-0667157 | 4-S | 5-W | 10/11 14/15 |

List additional claims on Form MCF114.

Bureau of Land Management
Arizona State Office
www.blm.gov/az/

No. of Claims: 10 x \$155 1550.00
Check No: 2358 Init. JL
Receipt No.: 3115604
For BLM Use Only

Form: MCF112
Revised July 2009

This form is available from the Arizona Department of mines & Mineral Resources and may be reproduced.

ENTERED
SEP 3 2014
BY: RE

NO. OF CLAIMS 10
AMOUNT \$1550.00
RECEIPT NO. 3115604
INIT. JL

** BLM-ASO**

10/50

United States Department of the Interior
Bureau of Land Management
 LANDS/RECREATION & PLANNING
 ONE N CENTRAL AVE
 PHOENIX, AZ 85004 -2203
 Phone: 602-417-9200

Receipt

No: 3115604

| | |
|---|--|
| Transaction #: 3207346 | |
| Date of Transaction: 08/28/2014 | |
| CUSTOMER: | |
| LINDSAY LIVING TRUST 15065 N 60TH ST SCOTTSDALE, AZ 85254-2467 US | |

| LINE # | QTY | DESCRIPTION | REMARKS | UNIT PRICE | TOTAL |
|---------------|------|--|--------------------|------------|-------------------|
| 1 | 1.00 | LOCATABLE MINERALS / MINING CLAIMS- NOT NEW-UNADJUD, ONE AUTH NO. ONLY / MINING CLAIM MONEY RECEIVED CASES: AMC358499/\$1550.00 | MAINT (10) 2015 | - n/a - | 1550.00 |
| TOTAL: | | | | | \$1,550.00 |

| PAYMENT INFORMATION | | | |
|---|---------------|--|----------------------|
| NOTE: Items will appear on credit card statement as "Bureau of Land Mgmt CO". | | | |
| 1 | AMOUNT: | 1550.00 | POSTMARKED: N/A |
| | TYPE: | CREDIT CARD | RECEIVED: 08/29/2014 |
| | NAME: | LINDSAY, BRIAN 15065 N 60TH ST SCOTTSDALE AZ 85254-2467 US | |
| | CARD NO: | XXXXXXXXXXXX1016 | AUTH CODE: 189544 |
| | NAME ON CARD: | BRIAN LINDSAY | |
| | EXPIRES: | 06/2018 | |
| | SIGNATURE: | | |

| REMARKS |
|---------|
| |

This receipt was generated by the automated BLM Collections and Billing System and is a paper representation of a portion of the official electronic record contained therein.

AMC358493

MAINTENANCE FEE PAYMENT

1 of 2

Claimant Name: The Lindsay Living Trust
 Address: 15065 N. 60th Street
 City: Scottsdale State: Az Zip: 85254
 Telephone: (480) 229-2419
 E-MAIL ADDRESS: bdlind@cox.net
 Signature: _____

RECEIVED
 BLM AZ STATE OFFICE
 2013 AUG 29 A 9:14
 PHOENIX, ARIZONA
 BLM Date Stamp

Check here if this is a change of address.

| LINE NO | AMC NUMBER | CLAIM/SITE NAME | COUNTY RECORDER DATA (if available) | TWP | RNG | SEC |
|---------|------------|-----------------|-------------------------------------|-----|-----|-------|
| 1 | 358493 | Bluemoon #1 | 2012-0667150 | 4-S | 5-W | 14/15 |
| 2 | 358494 | Bluemoon #2 | 2012-0667151 | 4-S | 5-W | 15 |
| 3 | 358495 | Bluemoon #3 | 2012-0667152 | 4-S | 5-W | 14/15 |
| 4 | 358496 | Bluemoon #4 | 2012-0667153 | 4-S | 5-W | 15 |
| 5 | 358497 | Bluemoon #5 | 2012-0667154 | 4-S | 5-W | 14/15 |
| 6 | 358498 | Bluemoon #6 | 2012-0667155 | 4-S | 5-W | 15 |
| 7 | 358499 | Intrepid #1 | 2012-0667162 | 4-S | 5-W | 10 |
| 8 | 358500 | Intrepid #2 | 2012-0667163 | 4-S | 5-W | 10 |
| 9 | 358501 | Intrepid #3 | 2012-0667164 | 4-S | 5-W | 10 |
| 10 | 358502 | Intrepid #4 | 2012-0667165 | 4-S | 5-W | 10 |

List additional claims on Form MCF114.

Bureau of Land Management
 Arizona State Office
 www.blm.gov/az/

No. of Claims: 20 x \$140 = 2800.
 Check No: 2194 Init. SC
 Receipt No.: 2868398
 For BLM Use Only

Form: MCF112
 Revised July 2009

This form is available from the Arizona Department of mines & Mineral Resources and may be reproduced.

ENTERED
 SEP 06 2013
 BY: TJ

10/50

SUPPLEMENTAL ATTACHMENT

May be used with the following forms for listing additional mining claims:

Check One.

- Affidavit of Performance of Annual Work
- Maintenance Fee Payment
- Notice of Intent to Hold Mining Claims
- Notice of Non-Liability for Labor and Materials Furnished

BLM
Date
Stamp

PHOENIX, ARIZONA
2013 AUG 29 A 9:11

RECEIVED
BLM AZ STATE OFFICE

| LINE NO | AMC NUMBER | CLAIM/SITE NAME | COUNTY RECORDER DATA (if available) | TWP | RNG | SEC |
|---------|------------|-----------------|-------------------------------------|-----|-----|----------------|
| 11 | 358503 | Intrepid #5 | 2012-0667166 | 4-S | 5-W | 15 |
| 12 | 358504 | Intrepid #6 | 2012-0667167 | 4-S | 5-W | 15 |
| 13 | 358505 | Intrepid #7 | 2012-0667168 | 4-S | 5-W | 15 |
| 14 | 358506 | Intrepid #8 | 2012-0667169 | 4-S | 5-W | 15 |
| | | | | | | |
| 15 | 358507 | Klondike #1 | 2012-0667156 | 4-S | 5-W | 14/15 |
| 16 | 358508 | Klondike #2 | 2012-0667157 | 4-S | 5-W | 10/11 14/15 |
| 17 | 358509 | Klondike #3 | 2012-0667158 | 4-S | 5-W | 14 |
| 18 | 358510 | Klondike #4 | 2012-0667159 | 4-S | 5-W | 11/14 |
| 19 | 358511 | Klondike #5 | 2012-0667160 | 4-S | 5-W | 10/11 |
| 20 | 358512 | Klondike #6 | 2012-0667161 | 4-S | 5-W | 10/11 |
| | | | | | | |
| | | | | | | |
| | | | | | | |
| | | | | | | |
| | | | | | | |
| | | | | | | |
| | | | | | | |
| | | | | | | |
| | | | | | | |
| | | | | | | |

Form: MCF114
Revised July 2005

This form is available from the Arizona Department of mines & Mineral Resources and may be reproduced.

INTREPID
8103 8 0 932

o/w

United States Department of the Interior
Bureau of Land Management
 LANDS/RECREATION & PLANNING
 ONE N CENTRAL AVE
 PHOENIX, AZ 85004 -2203
 Phone: 602-417-9200

Receipt

No: 2868398

| | |
|---|--|
| Transaction #: 2954355 | |
| Date of Transaction: 08/29/2013 | |
| CUSTOMER: | |
| LINDSAY LIVING TRUST 15065 N 60TH ST SCOTTSDALE, AZ 85254-2467 US | |

| LINE # | QTY | DESCRIPTION | REMARKS | UNIT PRICE | TOTAL |
|---------------|------|---|--------------------|------------|-------------------|
| 1 | 1.00 | LOCATABLE MINERALS / MINING CLAIMS- NOT NEW-UNADJUD, ONE AUTH NO. ONLY / MINING CLAIM MONEY RECEIVED CASES: AMC358493/\$2800.00 | MAINT (20) 2014 | - n/a - | 2800.00 |
| TOTAL: | | | | | \$2,800.00 |

| PAYMENT INFORMATION | | | | | |
|---------------------|-----------|--|-------------|------------|--|
| 1 | AMOUNT: | 2800.00 | POSTMARKED: | N/A | |
| | TYPE: | CHECK | RECEIVED: | 08/29/2013 | |
| | CHECK NO: | 2194 | | | |
| | NAME: | LINDSAY, BRIAN 15065 N 60TH ST SCOTTSDALE AZ 85254-2467 US | | | |

| |
|---------|
| REMARKS |
| |

This receipt was generated by the automated BLM Collections and Billing System and is a paper representation of a portion of the official electronic record contained therein.

AMC 358493

MAINTENANCE FEE PAYMENT

1 of 2

Claimant Name: The Lindsay Living Trust
Address: 15065 N. 60th Street
City: Scottsdale State: Az Zip: 85254
Telephone: (480) 229-2419
E-MAIL ADDRESS: bdlind@cox.net
Signature: _____

RECEIVED
BLM AZ STATE OFFICE
2012 AUG 28 A 9:30
PHOENIX, ARIZONA
BLM
Date
Stamp

Check here if this is a change of address.

| LINE NO | AMC NUMBER | CLAIM/SITE NAME | COUNTY RECORDER DATA (if available) | TWP | RNG | SEC |
|---------|------------|-----------------|-------------------------------------|-----|-----|-------|
| 1 | 358493 | Bluemoon #1 | 2012-0667150 | 4-S | 5-W | 14/15 |
| 2 | 358494 | Bluemoon #2 | 2012-0667151 | 4-S | 5-W | 15 |
| 3 | 358495 | Bluemoon #3 | 2012-0667152 | 4-S | 5-W | 14/15 |
| 4 | 358496 | Bluemoon #4 | 2012-0667153 | 4-S | 5-W | 15 |
| 5 | 358497 | Bluemoon #5 | 2012-0667154 | 4-S | 5-W | 14/15 |
| 6 | 358498 | Bluemoon #6 | 2012-0667155 | 4-S | 5-W | 15 |
| 7 | 358499 | Intrepid #1 | 2012-0667162 | 4-S | 5-W | 10 |
| 8 | 358500 | Intrepid #2 | 2012-0667163 | 4-S | 5-W | 10 |
| 9 | 358501 | Intrepid #3 | 2012-0667164 | 4-S | 5-W | 10 |
| 10 | 358502 | Intrepid #4 | 2012-0667165 | 4-S | 5-W | 10 |

List additional claims on Form MCF114.

Bureau of Land Management
Arizona State Office
www.blm.gov/az/

No. of Claims: 20 x \$140 = 2800
Check No: 2045 Init. SC
Receipt No.: 2642205
For BLM Use Only

Form: MCF112
Revised July 2009

This form is available from the Arizona Department of mines & Mineral Resources and may be reproduced.

ENTERED IN COMPUTER
RE 9.10.12

10/SC

May be used with the following forms for listing additional mining claims:

Check One.

- Affidavit of Performance of Annual Work
- Maintenance Fee Payment
- Notice of Intent to Hold Mining Claims
- Notice of Non-Liability for Labor and Materials Furnished

BLM
Date
Stamp

RECEIVED
BLM AZ STATE OFFICE
2012 AUG 28 A
PHOENIX, ARIZONA
9:30

| LINE NO | AMC NUMBER | CLAIM/SITE NAME | COUNTY RECORDER DATA (if available) | TWP | RNG | SEC |
|---------|------------|-----------------|-------------------------------------|-----|-----|----------------|
| 11 | 358503 | Intrepid #5 | 2012-0667166 | 4-S | 5-W | 15 |
| 12 | 358504 | Intrepid #6 | 2012-0667167 | 4-S | 5-W | 15 |
| 13 | 358505 | Intrepid #7 | 2012-0667168 | 4-S | 5-W | 15 |
| 14 | 358506 | Intrepid #8 | 2012-0667169 | 4-S | 5-W | 15 |
| 15 | 358507 | Klondike #1 | 2012-0667156 | 4-S | 5-W | 14/15 |
| 16 | 358508 | Klondike #2 | 2012-0667157 | 4-S | 5-W | 10/11 14/15 |
| 17 | 358509 | Klondike #3 | 2012-0667158 | 4-S | 5-W | 14 |
| 18 | 358510 | Klondike #4 | 2012-0667159 | 4-S | 5-W | 11/14 |
| 19 | 358511 | Klondike #5 | 2012-0667160 | 4-S | 5-W | 10/11 |
| 20 | 358512 | Klondike #6 | 2012-0667161 | 4-S | 5-W | 10/11 |
| | | | | | | |
| | | | | | | |
| | | | | | | |
| | | | | | | |
| | | | | | | |
| | | | | | | |
| | | | | | | |
| | | | | | | |
| | | | | | | |

Form: MCF114
Revised July 2005

This form is available from the Arizona Department of mines & Mineral Resources and may be reproduced.

10/50

United States Department of the Interior
 Bureau of Land Management
 LANDS/RECREATION & PLANNING
 ONE N CENTRAL AVE
 PHOENIX, AZ 85004 -2203
 Phone: 602-417-9200

Receipt

No: 2642205

| | |
|--|--|
| Transaction #: 2722895 | |
| Date of Transaction: 08/28/2012 | |
| CUSTOMER: | |
| LINDSAY LIVING TRUST 15065 N 60TH ST SCOTTSDALE,AZ 85254-2467 US | |

| LINE # | QTY | DESCRIPTION | REMARKS | UNIT PRICE | TOTAL |
|---------------|------|--|-----------------|------------|-------------------|
| 1 | 1.00 | LOCATABLE MINERALS / MINING CLAIMS-NOT NEW-UNADJUD,ONE AUTH NO. ONLY / MINING CLAIM MONEY RECEIVED CASES: AMC358493/\$2800.00 | MAINT (20) 2013 | - n/a - | 2800.00 |
| TOTAL: | | | | | \$2,800.00 |

| PAYMENT INFORMATION | | | |
|---------------------|-----------|--|----------------------|
| 1 | AMOUNT: | 2800.00 | POSTMARKED: N/A |
| | TYPE: | CHECK | RECEIVED: 08/28/2012 |
| | CHECK NO: | 2045 | |
| | NAME: | LINDSAY LIVING TRUST 15065 N 60TH ST SCOTTSDALE AZ 85254-2467 US | |

| |
|---------|
| REMARKS |
| |

This receipt was generated by the automated BLM Collections and Billing System and is a paper representation of a portion of the official electronic record contained therein.

AMC 358493

MAINTENANCE FEE PAYMENT

1 of 2

Claimant Name: The Lindsay Living Trust
Address: 15065 N. 60th Street
City: Scottsdale State: Az Zip: 85254
Telephone: (480) 229-2419
E-MAIL ADDRESS: bdlind@cox.net
Signature: Brian D. Lindsay

Check here if this is a change of address.

BLM
Date
Stamp

RECEIVED
BLM ARIZONA STATE OFFICE
2011 JUL 25 A 11: 15
PHOENIX, ARIZONA

| LINE NO | AMC NUMBER | CLAIM/SITE NAME | COUNTY RECORDER DATA (if available) | TWP | RNG | SEC |
|---------|------------|-----------------|-------------------------------------|-----|-----|-------|
| 1 | 358493 | Bluemoon #1 | | 4-S | 5-W | 14/15 |
| 2 | 358494 | Bluemoon #2 | | 4-S | 5-W | 15 |
| 3 | 358495 | Bluemoon #3 | | 4-S | 5-W | 14/15 |
| 4 | 358496 | Bluemoon #4 | | 4-S | 5-W | 15 |
| 5 | 358497 | Bluemoon #5 | | 4-S | 5-W | 14/15 |
| 6 | 358498 | Bluemoon #6 | | 4-S | 5-W | 15 |
| 7 | 358499 | Intrepid #1 | | 4-S | 5-W | 10 |
| 8 | 358500 | Intrepid #2 | | 4-S | 5-W | 10 |
| 9 | 358501 | Intrepid #3 | | 4-S | 5-W | 10 |
| 10 | 358502 | Intrepid #4 | | 4-S | 5-W | 10 |

List additional claims on Form MCF114.

Bureau of Land Management
Arizona State Office
www.blm.gov/az/

No. of Claims: 20 x \$140 = \$2800.00
Check No: 1887 Init. CA
Receipt No.: 2388791
For BLM Use Only

Form: MCF112
Revised July 2009

This form is available from the Arizona Department of mines & Mineral Resources and may be reproduced.

ENTERED INTO COMPUTER

JUL 26 2011 cm


Address changed

SUPPLEMENTAL ATTACHMENT

May be used with the following forms for listing additional mining claims:

Check One.

- Affidavit of Performance of Annual Work
- Maintenance Fee Payment
- Notice of Intent to Hold Mining Claims
- Notice of Non-Liability for Labor and Materials Furnished



| LINE NO | AMC NUMBER | CLAIM/SITE NAME | COUNTY RECORDER DATA (if available) | TWP | RNG | SEC |
|---------|-----------------------|-----------------|-------------------------------------|-----|-----|----------------|
| 11 | 358503 | Intrepid #5 | | 4-S | 5-W | 15 |
| 12 | 358504 | Intrepid #6 | | 4-S | 5-W | 15 |
| 13 | 358505 | Intrepid #7 | | 4-S | 5-W | 15 |
| 14 | 358506 | Intrepid #8 | | 4-S | 5-W | 15 |
| 15 | ³⁵⁸ 390507 | Klondike #1 | | 4-S | 5-W | 14/15 |
| 16 | ³⁵⁸ 390508 | Klondike #2 | | 4-S | 5-W | 10/11 14/15 |
| 17 | ³⁵⁸ 390509 | Klondike #3 | | 4-S | 5-W | 14 |
| 18 | ³⁵⁸ 390510 | Klondike #4 | | 4-S | 5-W | 11/14 |
| 19 | ³⁵⁸ 390511 | Klondike #5 | | 4-S | 5-W | 10/11 |
| 20 | ³⁵⁸ 390512 | Klondike #6 | | 4-S | 5-W | 10/11 |
| | | | | | | |
| | | | | | | |
| | | | | | | |
| | | | | | | |
| | | | | | | |
| | | | | | | |
| | | | | | | |
| | | | | | | |
| | | | | | | |

Form: MCF114
Revised July 2005

This form is available from the Arizona Department of mines & Mineral Resources and may be reproduced.

United States Department of the Interior
Bureau of Land Management
 LANDS/RECREATION & PLANNING
 ONE N CENTRAL AVE
 PHOENIX, AZ 85004 -2203
 Phone: 602-417-9200

Receipt

No: 2388791

| | |
|---|--|
| Transaction #: 2463816 | |
| Date of Transaction: 07/25/2011 | |
| CUSTOMER: | |
| LINDSAY LIVING TRUST 15065 N 60TH ST SCOTTSDALE, AZ 85254-2467 US | |

| LINE # | QTY | DESCRIPTION | REMARKS | UNIT PRICE | TOTAL |
|---------------|------|---|---------------------------|------------|-------------------|
| 1 | 1.00 | LOCATABLE MINERALS / MINING CLAIMS-NOT NEW-UNADJUD, ONE AUTH NO. ONLY / MINING CLAIM MONEY RECEIVED CASES: AMC358493/\$2800.00 | MAINT FEE PYMNT (20) 2012 | - n/a - | 2800.00 |
| TOTAL: | | | | | \$2,800.00 |

| PAYMENT INFORMATION | | | |
|---------------------|-----------|--|----------------------|
| 1 | AMOUNT: | 2800.00 | POSTMARKED: N/A |
| | TYPE: | CHECK | RECEIVED: 07/25/2011 |
| | CHECK NO: | 1887 | |
| | NAME: | LINDSAY LIVING TRUST 15065 N 60TH ST SCOTTSDALE AZ 85254-2467 US | |

| |
|---------|
| REMARKS |
| |

This receipt was generated by the automated BLM Collections and Billing System and is a paper representation of a portion of the official electronic record contained therein.

AMC 358493

MAINTENANCE FEE PAYMENT

Claimant Name: LINDSAY LIVING TRUST
 Address: 15065 N. 60TH STREET
 City: SCOTTSDALE State: AZ Zip: 85254
 Telephone: (480) 229-2419
 E-mail address: BDLIND@COX.NET
 Signature: Brian D. Lindsay

Check here if this is a change of address.

RECEIVED
 BLM AZ STATE OFFICE
 2010 AUG 27 A 10:03
 PHOENIX, ARIZONA
 BLM
 Date
 Stamp

| LINE NO. | AMC NUMBER | CLAIM/SITE NAME | COUNTY RECORDER DATA (If available) | TWP | RNG | SEC |
|----------|------------|-----------------|-------------------------------------|-----|-----|-------|
| 1 | 358499 | INTREPID #1 | | 4S | 5W | 10 |
| 2 | 358500 | INTREPID #2 | | 4S | 5W | 10 |
| 3 | 358501 | INTREPID #3 | | 4S | 5W | 10 |
| 4 | 358502 | INTREPID #4 | | 4S | 5W | 10 |
| 5 | 358503 | INTREPID #5 | | 4S | 5W | 15 |
| 6 | 358504 | INTREPID #6 | | 4S | 5W | 15 |
| 7 | 358505 | INTREPID #7 | | 4S | 5W | 15 |
| 8 | 358506 | INTREPID #8 | | 4S | 5W | 15 |
| 9 | 358493 | BLUEMOON #1 | | 4S | 5W | 14/15 |
| 10 | 358494 | BLUEMOON #2 | | 4S | 5W | 15 |

List additional claims on Form MCF114.

Bureau of Land Management
 Arizona State Office
www.blm.gov/az/

No. of Claims: 20 x \$140 = 2800.00
 Check No: 1743 Init. ELG
 Receipt No.: 2202253
 For BLM Use Only

Form: MCF112
 Revised July 2009

SUPPLEMENTAL ATTACHMENT

May be used with the following forms for listing additional mining claims:
Check One.

- Affidavit of Performance of Annual Work
- Maintenance Fee Payment
- Notice of Intent to Hold Mining Claims
- Notice of Non-Liability for Labor and Materials Furnished

RECEIVED
BLM AZ STATE OFFICE
2010 AUG 27 A 10:03
PHOENIX, ARIZONA

BLM
Date
Stamp

| LINE NO. | AMC NUMBER | CLAIM/SITE NAME | COUNTY RECORDER DATA (If available) | TWP | RNG | SEC |
|----------|------------|-----------------|-------------------------------------|-----|-----|----------------|
| 11 | 358495 | BLUEMOON #3 | | 4S | 5W | 14/15 |
| 12 | 358496 | BLUEMOON #4 | | 4S | 5W | 15 |
| 13 | 358497 | BLUEMOON #5 | | 4S | 5W | 14/15 |
| 14 | 358498 | BLUEMOON #6 | | 4S | 5W | 15 |
| 15 | 358507 | KLONDIKE #1 | | 4S | 5W | 14/15 |
| 16 | 358508 | KLONDIKE #2 | | 4S | 5W | 10/11 14/15 |
| 17 | 358509 | KLONDIKE #3 | | 4S | 5W | 14 |
| 18 | 358510 | KLONDIKE #4 | | 4S | 5W | 11/14 |
| 19 | 358511 | KLONDIKE #5 | | 4S | 5W | 10/11 |
| 20 | 358512 | KLONDIKE #6 | | 4S | 5W | 10/11 |
| | | | | | | |
| | | | | | | |
| | | | | | | |
| | | | | | | |
| | | | | | | |
| | | | | | | |
| | | | | | | |
| | | | | | | |
| | | | | | | |
| | | | | | | |

ENTERED INTO COMPUTER

SEP 19 2010

United States Department of the Interior
Bureau of Land Management
 LANDS/RECREATION & PLANNING
 ONE N CENTRAL AVE
 PHOENIX, AZ 85004 -2203
 Phone:

Receipt

No: 2202253

| | | |
|--|--|-----------------------------------|
| Transaction #: 2272185 | | ENTERED INTO COMPUTER |
| Date of Transaction: 08/27/2010 | | |
| CUSTOMER: | BRIAN D LINDSAY 15065 N 60TH ST SCOTTSDALE, AZ 85254-2467 US | SEP 19 2010 <i>[Signature]</i> |

| LINE # | QTY | DESCRIPTION | REMARKS | UNIT PRICE | TOTAL |
|---------------|------|---|-----------------|------------|-------------------|
| 1 | 1.00 | LOCATABLE MINERALS / MINING CLAIMS- NOT NEW-UNADJUD, ONE AUTH NO. ONLY / MINING CLAIM MONEY RECEIVED CASES: AMC358499/\$2800.00 | 2011 MAINT (20) | - n/a - | 2800.00 |
| TOTAL: | | | | | \$2,800.00 |

| PAYMENT INFORMATION | | | |
|---------------------|------------------|--|-----------------------------|
| 1 | AMOUNT: | 2800.00 | POSTMARKED: N/A |
| | TYPE: | CHECK | RECEIVED: 08/27/2010 |
| | CHECK NO: | 1743 | |
| | NAME: | LINDSAY, BRIAN D 15065 N 60TH ST SCOTTSDALE AZ 85254-2467 US | |

| |
|---------|
| REMARKS |
| |

This receipt was generated by the automated BLM Collections and Billing System and is a paper representation of a portion of the official electronic record contained therein.

AMC 358493

MAINTENANCE FEE PAYMENT

Claimant Name: LINDSAY LIVING TRUST
 Address: 15065 N. 60th STREET
 City: SCOTTSDALE State: AZ Zip: 85254
 Telephone: (480) 229-2419
 E-mail address: BOLIND@COX.NET
 Signature: Brian D. Bindsay

Check here if this is a change of address.

RECEIVED
 B.L.M. AZ STATE OFFICE
 2009 AUG 31 A 11:32
 PHOENIX, AZ

BLM
 Date
 Stamp

| LINE NO. | AMC NUMBER | CLAIM/SITE NAME | COUNTY RECORDER DATA (If available) | TWP | RNG | SEC |
|----------|------------|-----------------|-------------------------------------|-----|-----|-------|
| 1 | 358499 | INTREPID #1 | | 4S | 5W | 10 |
| 2 | 358500 | INTREPID #2 | | 4S | 5W | 10 |
| 3 | 358501 | INTREPID #3 | | 4S | 5W | 10 |
| 4 | 358502 | INTREPID #4 | | 4S | 5W | 10 |
| 5 | 358503 | INTREPID #5 | | 4S | 5W | 15 |
| 6 | 358504 | INTREPID #6 | | 4S | 5W | 15 |
| 7 | 358505 | INTREPID #7 | | 4S | 5W | 15 |
| 8 | 358506 | INTREPID #8 | | 4S | 5W | 15 |
| 9 | 358493 | BLUEMOON #1 | | 4S | 5W | 14/15 |
| 10 | 358494 | BLUEMOON #2 | | 4S | 5W | 15 |

List additional claims on Form MCF114.

Bureau of Land Management
Arizona State Office
www.az.blm.gov

No. of Claims: 20 ¹⁴⁰ x \$125 = 2500.00
 Check No: 1578 Init. SP28
 Receipt No.: 1992008
For BLM Use Only

Form: MCF112
 Revised July 2005

This form is available from the **Arizona Department of Mines and Mineral Resources** and may be reproduced.



SUPPLEMENTAL ATTACHMENT

May be used with the following forms for listing additional mining claims:

Check One.

- Affidavit of Performance of Annual Work
- Maintenance Fee Payment
- Notice of Intent to Hold Mining Claims
- Notice of Non-Liability for Labor and Materials Furnished

RECEIVED
B.L.M. AZ STATE OFFICE
2009 AUG 31 A 11: 29
PHOENIX, AZ

BLM
Date
Stamp

| LINE NO. | AMC NUMBER | CLAIM/SITE NAME | COUNTY RECORDER DATA (If available) | TWP | RNG | SEC |
|----------|------------|-----------------|-------------------------------------|-----|-----|----------------|
| 11 | 358495 | BLUEMOON #3 | | 4S | 5W | 14/15 |
| 12 | 358496 | BLUEMOON #4 | | 4S | 5W | 15 |
| 13 | 358497 | BLUEMOON #5 | | 4S | 5W | 14/15 |
| 14 | 358498 | BLUEMOON #6 | | 4S | 5W | 15 |
| 15 | 358507 | KLONDIKE #1 | | 4S | 5W | 14/15 |
| 16 | 358508 | KLONDIKE #2 | | 4S | 5W | 10/11 14/15 |
| 17 | 358509 | KLONDIKE #3 | | 4S | 5W | 14 |
| 18 | 358510 | KLONDIKE #4 | | 4S | 5W | 11/14 |
| 19 | 358511 | KLONDIKE #5 | | 4S | 5W | 10/11 |
| 20 | 358512 | KLONDIKE #6 | | 4S | 5W | 10/11 |
| | | | | | | |
| | | | | | | |
| | | | | | | |
| | | | | | | |
| | | | | | | |
| | | | | | | |
| | | | | | | |
| | | | | | | |
| | | | | | | |
| | | | | | | |
| | | | | | | |
| | | | | | | |
| | | | | | | |
| | | | | | | |

Form MCF114
Revised June 2005

This form is available from the Arizona Department of Mines & Mineral Resources and may be reproduced.



United States Department of the Interior
Bureau of Land Management
 BUSINESS & SUPPORT SVCS DIV
 ONE N CENTRAL AVE SUITE 800
 PHOENIX, AZ 85004 -4427
 Phone: (602) 417-9200

Receipt

No:

1992008

| | |
|--|---|
| Transaction #: 2056244 | |
| Date of Transaction: 08/31/2009 | |
| CUSTOMER: | LINDSAY LIVING TRUST 15065 N 60TH ST SCOTTSDALE, AZ 85254-2467 US |

| LINE # | QTY | DESCRIPTION | REMARKS | UNIT PRICE | TOTAL |
|---------------|------|--|------------|------------|-------------------|
| 1 | 1.00 | LOCATABLE MINERALS / MINING CLAIMS-NOT NEW-UNADJUD, ONE AUTH NO. ONLY / MINING CLAIM MONEY RECEIVED CASES: AMC358499/\$2800.00 | MAINT 2010 | - n/a - | 2800.00 |
| TOTAL: | | | | | \$2,800.00 |

| PAYMENT INFORMATION | | | | | |
|---------------------|-----------|--|-------------|------------|--|
| 1 | AMOUNT: | 2800.00 | POSTMARKED: | N/A | |
| | TYPE: | CHECK | RECEIVED: | 08/31/2009 | |
| | CHECK NO: | 1578 | | | |
| | NAME: | LINDSAY LIVING TRUST 15065 N 60TH ST SCOTTSDALE AZ 85254-2467 US | | | |

| |
|---------|
| REMARKS |
| |

This receipt was generated by the automated BLM Collections and Billing System and is a paper representation of a portion of the official electronic record contained therein.

Amc 358493

MAINTENANCE FEE PAYMENT

Claimant Name: LINDSAY LIVING TRUST

Address: 15065 N. 60th St.

City: SCOTTSDALE State: AZ Zip: 85254

Telephone: (480) 329-2419

E-mail address: BDLUD@COX.NET

Signature: Brian D. Lindsay

Check here if this is a change of address.

RECEIVED
BLM, AZ STATE OFFICE
2008 AUG - 8 A 10: 50
PHOENIX, ARIZONA

BLM
Date
Stamp

| LINE NO. | AMC NUMBER | CLAIM/SITE NAME | COUNTY RECORDER DATA (If available) | TWP | RNG | SEC |
|----------|------------|-----------------|-------------------------------------|-----|-----|-------|
| 1 | 358493 | BLUEMOON # 1 | | 4S | 5W | 14/15 |
| 2 | 358494 | BLUEMOON # 2 | | 4S | 5W | 15 |
| 3 | 358495 | BLUEMOON # 3 | | 4S | 5W | 14/15 |
| 4 | 358496 | BLUEMOON # 4 | | 4S | 5W | 15 |
| 5 | 358497 | BLUEMOON # 5 | | 4S | 5W | 14/15 |
| 6 | 358498 | BLUEMOON # 6 | | 4S | 5W | 15 |
| 7 | | | | | | |
| 8 | | | | | | |
| 9 | | | | | | |
| 10 | | | | | | |

ENTERED INTO COMPUTER
SEP 02 2008 JB

List additional claims on Form MCF114.

Bureau of Land Management
Arizona State Office
www.az.blm.gov

No. of Claims: 6 x \$125 = 750
 Check No: 1391 Init. JMC
 Receipt No.: 1757044
 For BLM Use Only

Form: MCF112
Revised July 2005

MAINTENANCE FEE PAYMENT

Claimant Name: LINDSAY LIVING TRUST
 Address: 15065 N. 60th St.
 City: SCOTTSDALE State: AZ Zip: 85254
 Telephone: (480) 829-2419
 E-mail address: BDUND@cox.net
 Signature: Brian D. Sunday

Check here if this is a change of address.

RECEIVED
 BLM, AZ STATE OFFICE
 2008 AUG - 8 A 10: 50
 PHOENIX, ARIZONA
 BLM
 Date
 Stamp

| LINE NO. | AMC NUMBER | CLAIM/SITE NAME | COUNTY RECORDER DATA (if available) | TWP | RNG | SEC |
|----------|------------------------------|-----------------|-------------------------------------|-----|-----|-----|
| 1 | 358499 | INTREPID # 1 | | 4S | 5W | 10 |
| 2 | 358500 | INTREPID # 2 | | 4S | 5W | 10 |
| 3 | 358501 | INTREPID # 3 | | 4S | 5W | 10 |
| 4 | 358502 | INTREPID # 4 | | 4S | 5W | 10 |
| 5 | 358503 | INTREPID # 5 | | 4S | 5W | 15 |
| 6 | 358504 | INTREPID # 6 | | 4S | 5W | 15 |
| 7 | 358505 | INTREPID # 7 | | 4S | 5W | 15 |
| 8 | 358506 | INTREPID # 8 | | 4S | 5W | 15 |
| 9 | ENTERED INTO COMPUTER | | | | | |
| 10 | SEP 02 2008 | <i>DB</i> | | | | |

List additional claims on Form MCF114.

Bureau of Land Management
 Arizona State Office
www.az.blm.gov

No. of Claims: 8 x \$125 = 1000
 Check No: 1391 Init. YMC
 Receipt No.: 1757044
 For BLM Use Only

Form: MCF112
 Revised July 2005

MAINTENANCE FEE PAYMENT

Claimant Name: LINDSAY LIVING TRUST
 Address: 15005 N. 60TH ST.
 City: SCOTTSDALE State: AZ Zip: 85254
 Telephone: (480) 229-2419
 E-mail address: BDLIND@COX.NET
 Signature: Brian D. Lindsey
 Check here if this is a change of address.

RECEIVED
 BLM, AZ STATE OFFICE
 2008 AUG - 8 A 10: 50
 PHOENIX, ARIZONA
 BLM
 Date
 Stamp

| LINE NO. | AMC NUMBER | CLAIM/SITE NAME | COUNTY RECORDER DATA (If available) | TWP | RNG | SEC |
|----------|------------------------------|-----------------|-------------------------------------|-----|-----|----------------|
| 1 | 358507 | KLONDIKE #1 | | 4S | 5W | 14/15 |
| 2 | 358508 | KLONDIKE #2 | | 4S | 5W | 10/11 14/15 |
| 3 | 358509 | KLONDIKE #3 | | 4S | 5W | 14 |
| 4 | 358510 | KLONDIKE #4 | | 4S | 5W | 11/14 |
| 5 | 358511 | KLONDIKE #5 | | 4S | 5W | 10/11 |
| 6 | 358512 | KLONDIKE #6 | | 4S | 5W | 10/11 |
| 7 | | | | | | |
| 8 | ENTERED INTO COMPUTER | | | | | |
| 9 | SEP 02 2008 | PB | | | | |
| 10 | | | | | | |

List additional claims on Form MCF114.

Bureau of Land Management
 Arizona State Office
www.az.blm.gov

No. of Claims: 6 x \$125 = 750
 Check No: 1391 Init. AMC
 Receipt No.: 1757044
 For BLM Use Only

Form: MCF112
 Revised July 2005

This form is available from the Arizona Department of Mines and Mineral Resources and may be reproduced.

United States Department of the Interior

Bureau of Land Management
 BUSINESS & SUPPORT SVCS DIV
 ONE N CENTRAL AVE SUITE 800
 PHOENIX, AZ 85004 -4427
 Phone: (602) 417-9200

Receipt

No:

1757044

| | | |
|---------------------------------|--|---|
| Transaction #: 1814482 | | ENTERED INTO COMPUTER |
| Date of Transaction: 08/08/2008 | | |
| CUSTOMER: | BRIAN D LINDSAY 15065 N 60TH ST SCOTTSDALE, AZ 85254 | SEP 02 2008 <i>FB</i> & <u>VERIFIED</u> |

| LINE # | QTY | DESCRIPTION | REMARKS | UNIT PRICE | TOTAL |
|---------------|------|---|------------------|------------|-------------------|
| 1 | 1.00 | LOCATABLE MINERALS / MINING CLAIMS-NOT NEW-UNADJUD, ONE AUTH NO. ONLY / MINING CLAIM MONEY RECEIVED (455) CASES: AMC358493/\$2500.00 | MAINT 2009/20 | - n/a - | 2500.00 |
| TOTAL: | | | | | \$2,500.00 |

| PAYMENT INFORMATION | | | |
|---------------------|-----------|--|----------------------|
| 1 | AMOUNT: | \$2,500.00 | POSTMARKED: N/A |
| | TYPE: | CHECK | RECEIVED: 08/08/2008 |
| | CHECK NO: | 1391 | |
| | NAME: | LINDSAY, BRIAN D 15065 N 60TH ST SCOTTSDALE AZ 85254 | |

| REMARKS |
|---------|
| |

This receipt was generated by the automated BLM Collections and Billing System and is a paper representation of a portion of the official electronic record contained therein.

BRIAN LINDSAY
 15065 N. 60th ST
 SCOTTSDALE, AZ 85254

AMC 344725
 348979
 358493

MAINTENANCE FEE PAYMENT

Claimant Name: LINDSAY LIVING TRUST
 Address: 15065 N. 60th ST.
 City: SCOTTSDALE State: AZ Zip: 85254
 Telephone: (480) 563-2314
 E-mail address: BOLIND@INTEGRITY.COM
 Signature: Brian D Lindsay
 Check here if this is a change of address.

RECEIVED
 B.L.M. AZ STATE OFFICE
 2007 AUG 30 A 10:49
 PHOENIX, ARIZONA
 BLM
 Date
 Stamp

| LINE NO. | AMC NUMBER | CLAIM/SITE NAME | COUNTY RECORDER DATA (If available) | TWP | RNG | SEC |
|----------|------------|--------------------|-------------------------------------|-----|-----|-------|
| 1 | 344725 | THE BEESTING ONE | | 2S | 7W | 1A |
| 2 | 348979 | THE BEESTING TWO | | 2S | 7W | 1A |
| 3 | 348980 | THE BEESTING THREE | | 2S | 7-W | 13/14 |
| 4 | 348981 | THE BEESTING FOUR | | 2S | 7W | 13/14 |
| 5 | 348982 | THE BEESTING FIVE | | 2S | 7W | 1A |
| 6 | 348983 | THE BEESTING SIX | | 2S | 7W | 1A |
| 7 | | | | | | |
| 8 | | | | | | |
| 9 | | | | | | |
| 10 | | | | | | |

List additional claims on Form MCF114.

Bureau of Land Management
 Arizona State Office
www.az.blm.gov

VERIFIED
 OCT 10 2007 PB

No. of Claims: 6 x \$125 = 750⁰⁰
 Check No: 1182 Init. SC
 Receipt No.: 1557471
 For BLM Use Only

Form: MCF112
 Revised July 2005

BRIAN LINDSAY
 15005 N. 60th St.
 SCOTTSDALE, AZ 85254

AMC 358493

MAINTENANCE FEE PAYMENT

Claimant Name: LINDSAY LIVING TRUST
 Address: 15005 N. 60th St.
 City: SCOTTSDALE State: AZ Zip: 85254
 Telephone: (480) 563-2594
 E-mail address: BOLIND@INTEGRITY.COM
 Signature: Brian D. Lindsay
 Check here if this is a change of address.

BLM
 Date
 Stamp

PHOENIX, ARIZONA

2007 AUG 30 A 10:49

RECEIVED
 B.L.M. AZ STATE OFFICE

| LINE NO. | AMC NUMBER | CLAIM/SITE NAME | COUNTY RECORDER DATA (If available) | TWP | RNG | SEC |
|----------|------------|-----------------|-------------------------------------|-----|-----|-------|
| 1 | 358493 | BLUEMOON #1 | | 4-S | 5-W | 14/15 |
| 2 | 358494 | BLUEMOON #2 | | 4-S | 5-W | 15 |
| 3 | 358495 | BLUEMOON #3 | | 4-S | 5-W | 14/15 |
| 4 | 358496 | BLUEMOON #4 | | 4-S | 5-W | 15 |
| 5 | 358497 | BLUEMOON #5 | | 4-S | 5-W | 14/15 |
| 6 | 358498 | BLUEMOON #6 | | 4-S | 5-W | 15 |
| 7 | | | | | | |
| 8 | | | | | | |
| 9 | | | | | | |
| 10 | | | | | | |

List additional claims on Form MCF114.

Bureau of Land Management
 Arizona State Office
www.az.blm.gov

No. of Claims: 6 x \$125 = 750.00
 Check No: 1182 Init. SL
 Receipt No.: 1557471
 For BLM Use Only

Form: MCF112
 Revised July 2005

BRIAN LINDSAY
 15005 N. 60TH ST.
 SCOTTSDALE, AZ 85254

MAINTENANCE FEE PAYMENT

Claimant Name: LINDSAY LIVING TRUST
 Address: 15005 N. 60TH ST.
 City: SCOTTSDALE State: AZ Zip: 85254
 Telephone: (480) 563-2594
 E-mail address: BLIND@INTEGRITY.COM
 Signature: Brian D. Lindsay

Check here if this is a change of address.

RECEIVED
 B.L.M. AZ STATE OFFICE
 2007 AUG 30 A 10:49
 PHOENIX, ARIZONA
 BLM
 Date
 Stamp

| LINE NO. | AMC NUMBER | CLAIM/SITE NAME | COUNTY RECORDER DATA (If available) | TWP | RNG | SEC |
|----------|------------|-----------------|-------------------------------------|-----|-----|-----|
| 1 | 358499 | INTREPID #1 | | 4-S | 5-W | 10 |
| 2 | 358500 | INTREPID #2 | | 4-S | 5-W | 10 |
| 3 | 358501 | INTREPID #3 | | 4-S | 5-W | 10 |
| 4 | 358502 | INTREPID #4 | | 4-S | 5-W | 10 |
| 5 | 358503 | INTREPID #5 | | 4-S | 5-W | 15 |
| 6 | 358504 | INTREPID #6 | | 4-S | 5-W | 15 |
| 7 | 358505 | INTREPID #7 | | 4-S | 5-W | 15 |
| 8 | 358506 | INTREPID #8 | | 4-S | 5-W | 15 |
| 9 | | | | | | |
| 10 | | | | | | |

List additional claims on Form MCF114.

Bureau of Land Management
 Arizona State Office
www.az.blm.gov

No. of Claims: 8 x \$125 = 1,000.
 Check No: 1182 Init. SL
 Receipt No.: 1557471
 For BLM Use Only

Form: MCF112
 Revised July 2005

This form is available from the Arizona Department of Mines and Mineral Resources and may be reproduced.

ENTERED INTO COMPUTER
 9/21/07 AB

BRIAN LINDSAY
 15005 N. 60TH ST.
 SCOTTSDALE, AZ 85254

MAINTENANCE FEE PAYMENT

Claimant Name: LINDSAY LIVING TRUST
 Address: 15005 N. 60TH ST.
 City: SCOTTSDALE State: AZ Zip: 85254
 Telephone: (480) 563-2594
 E-mail address: BLIND@INTEGRITY.COM.
 Signature: Brian D. Lindsay

Check here if this is a change of address.

RECEIVED
 B.L.M. AZ STATE OFFICE
 2007 AUG 30 A 10:49
 PHOENIX, ARIZONA
 BLM
 Date
 Stamp

| LINE NO. | AMC NUMBER | CLAIM/SITE NAME | COUNTY RECORDER DATA (If available) | TWP | RNG | SEC |
|----------|------------|-----------------|-------------------------------------|-----|-----|----------------|
| 1 | 358507 | KLONDIKE #1 | | 4-S | 5-W | 14/15 |
| 2 | 358508 | KLONDIKE #2 | | 4-S | 5-W | 10/11 14/15 |
| 3 | 358509 | KLONDIKE #3 | | 4-S | 5-W | 14 |
| 4 | 358510 | KLONDIKE #4 | | 4-S | 5-W | 14/14 |
| 5 | 358511 | KLONDIKE #5 | | 4-S | 5-W | 10/11 |
| 6 | 358512 | KLONDIKE #6 | | 4-S | 5-W | 10/11 |
| 7 | | | | | | |
| 8 | | | | | | |
| 9 | | | | | | |
| 10 | | | | | | |

List additional claims on Form MCF114.

No. of Claims: 6 x \$125 = 750.00
 Check No: 1182 Init. _____
 Receipt No.: 1557471
 For BLM Use Only

Bureau of Land Management
 Arizona State Office
www.az.blm.gov

Form: MCF112
 Revised July 2005

United States Department of the Interior

Bureau of Land Management
 BUSINESS & SUPPORT SVCS DIV
 ONE N CENTRAL AVE SUITE 800
 PHOENIX, AZ 85004 -4427
 Phone: (602) 417-9200

Receipt

No: 1557471

| | |
|--|---|
| Transaction #: 1609108 | |
| Date of Transaction: 08/30/2007 | |
| CUSTOMER: | LINDSAY LIVING TRUST PMB # 312 14700 N. F.L.W. BLVD #157 SCOTTSDALE,AZ 85260 |

| LINE # | QTY | DESCRIPTION | REMARKS | UNIT PRICE | TOTAL |
|---------------|------|---|-----------------|------------|-------------------|
| 1 | 1.00 | LOCATABLE MINERALS / MINING CLAIMS-NOT NEW-UNADJUD,ONE AUTH NO. ONLY / MINING CLAIM MONEY RECEIVED (455) CASES: AMC344725/\$3250.00 | MAINT 2008 (26) | - n/a - | 3250.00 |
| TOTAL: | | | | | \$3,250.00 |

| PAYMENT INFORMATION | | | |
|---------------------|------------------|---|-----------------------------|
| 1 | AMOUNT: | \$3,250.00 | POSTMARKED: N/A |
| | TYPE: | CHECK | RECEIVED: 08/30/2007 |
| | CHECK NO: | 1182 | |
| | NAME: | LINDSAY LIVING TRUST PMB # 312 14700 N. F.L.W. BLVD #157 SCOTTSDALE AZ 85260 | |

| |
|---------|
| REMARKS |
| |

This receipt was generated by the automated BLM Collections and Billing System and is a paper representation of a portion of the official electronic record contained therein.

WHEN RECORDED MAIL TO:

BRIAN D. LINDSAY P.M.B. #
14700 N. F.L.W. BLVD. #157
SCOTTSDALE, AZ 85260

AMC 358493

AMC 348979

AMC 344725

~~AMC 344725~~

MAINTENANCE FEE PAYMENT

Claimant Name: LINDSAY LIVING TRUST P.M.B. #312

Address: 14700 N. F.L.W. BLVD. #157

City: SCOTTSDALE State: AZ Zip: 85260

Telephone: (480) 563-2594

E-mail address: BDLIND@NETZERO.COM

Signature: Brian D. Lindsay

Check here if this is a change of address.

RECEIVED
BLM, AZ STATE OFFICE
AUG 30 A 10:54
PHOENIX, ARIZONA

BLM
Date
Stamp

| LINE NO. | AMC NUMBER | CLAIM/SITE NAME | COUNTY RECORDER DATA (If available) | TWP | RNG | SEC |
|----------|------------|----------------------|-------------------------------------|-----|-----|-------|
| 1 | 344725 | THE BEESTING # ONE | | 2-S | 7W | 14 |
| 2 | 348979 | THE BEESTING # TWO | | 2-S | 7-W | 14 |
| 3 | 348980 | THE BEESTING # THREE | | 2-S | 7-W | 13/14 |
| 4 | 348981 | THE BEESTING # FOUR | | 2-S | 7-W | 13/14 |
| 5 | 348982 | THE BEESTING # FIVE | | 2-S | 7-W | 14 |
| 6 | 348983 | THE BEESTING # SIX | | 2-S | 7-W | 14 |
| 7 | | | | | | |
| 8 | | | | | | |
| 9 | | | | | | |
| 10 | | | | | | |

List additional claims on Form MCF114.

Bureau of Land Management
Arizona State Office
www.az.blm.gov

No. of Claims: 6 x \$125 = 750 -
 Check No: 571 Init. HMC
 Receipt No.: 1347899
 For BLM Use Only

Form: MCF112
Revised July 2005

This form is available from the Arizona Department of Mines and Mineral Resources and may be reproduced.

ENTERED IN COMPUTER
RE 9/13/06

WHEN RECORDED MAIL TO:

BRIAN D. LINDSAY P.M. #312

14700 N. F.L.W. BLVD

SCOTTSDALE, AZ 85260

MAINTENANCE FEE PAYMENT

Claimant Name: LINDSAY LIVING TRUST PMB #312

Address: 14700 N. F.L.W. BLVD #157

City: SCOTTSDALE State: AZ Zip: 85260

Telephone: (480) 563-2594

E-mail address: BDLIND@NETZERO.COM

Signature: Brian D. Lindsay

Check here if this is a change of address.

| | | | |
|------------------------------------|---------------------|------------------|----------------------|
| RECEIVED B.L.M. AZ STATE OFFICE | 2008 AUG 30 A 10:51 | PHOENIX, ARIZONA | BLM Date Stamp |
|------------------------------------|---------------------|------------------|----------------------|

| LINE NO. | AMC NUMBER | CLAIM/SITE NAME | COUNTY RECORDER DATA (If available) | TWP | RNG | SEC |
|----------|------------|-----------------|-------------------------------------|-----|-----|-----|
| 1 | 358499 | INTREPID #1 | | 4-S | 5-W | 10 |
| 2 | 358500 | INTREPID #2 | | 4-S | 5-W | 10 |
| 3 | 358501 | INTREPID #3 | | 4-S | 5-W | 10 |
| 4 | 358502 | INTREPID #4 | | 4-S | 5-W | 10 |
| 5 | 358503 | INTREPID #5 | | 4-S | 5-W | 15 |
| 6 | 358504 | INTREPID #6 | | 4-S | 5-W | 15 |
| 7 | 358505 | INTREPID #7 | | 4-S | 5-W | 15 |
| 8 | 358506 | INTREPID #8 | | 4-S | 5-W | 15 |
| 9 | | | | | | 1 |
| 10 | | | | | | |

List additional claims on Form MCF114.

Bureau of Land Management
Arizona State Office
www.az.blm.gov

| |
|--|
| No. of Claims: <u>8</u> x \$125 = <u>1,000</u> |
| Check No: <u>571</u> Init. <u>YMC</u> |
| Receipt No.: <u>1347899</u> |
| For BLM Use Only |

Form: MCF112
Revised July 2005

This form is available from the Arizona Department of Mines and Mineral Resources and may be reproduced.

WHEN RECORDED MAIL TO:

BRIAN D. LINDSAY P.M.B. 2

14700 N. F.L.W. BLVD #157

SCOTTSDALE, ARIZ 85260

MAINTENANCE FEE PAYMENT

Claimant Name: LINDSAY LIVING TRUST P.M.B #312

Address: 14700 N. F.L.W. BLVD #157

City: SCOTTSDALE State: AZ Zip: 85260

Telephone: (480) 563-2594

E-mail address: BDLIND@NETZERO.COM

Signature: Brian D. Lindsay

Check here if this is a change of address.

RECEIVED
BLM, AZ STATE OFFICE
2006 AUG 30 A 10: 54
PHOENIX, ARIZONA

BLM
Date
Stamp

| LINE NO. | AMC NUMBER | CLAIM/SITE NAME | COUNTY RECORDER DATA (If available) | TWP | RNG | SEC |
|----------|------------|-----------------|-------------------------------------|-----|-----|-------|
| 1 | 358493 | BLUEMOON #1 | | 4-S | 5-W | 14/15 |
| 2 | 358494 | BLUEMOON #2 | | 4-S | 5-W | 15 |
| 3 | 358495 | BLUEMOON #3 | | 4-S | 5-W | 14/15 |
| 4 | 358496 | BLUEMOON #4 | | 4-S | 5-W | 15 |
| 5 | 358497 | BLUEMOON #5 | | 4-S | 5-W | 14/15 |
| 6 | 358498 | BLUEMOON #6 | | 4-S | 5-W | 15 |
| 7 | | | | | | |
| 8 | | | | | | |
| 9 | | | | | | |
| 10 | | | | | | |

List additional claims on Form MCF114.

No. of Claims: 6 x \$125 = 750
 Check No: 571 Init. 4MC
 Receipt No.: 1347899
 For BLM Use Only

Bureau of Land Management
Arizona State Office
www.az.blm.gov

Form: MCF112
Revised July 2005

This form is available from the Arizona Department of Mines and Mineral Resources and may be reproduced.

WHEN RECORDED MAIL TO:

BRIAN D. LINDSAY P.M. 312

14700 N. F.L.W. BLVD #157

SCOTTSDALE, ARIZ 85260

MAINTENANCE FEE PAYMENT

Claimant Name: LINDSAY LIVING TRUST

Address: 14700 N. F.L.W. BLVD #157

City: SCOTTSDALE State: AZ Zip: 85260

Telephone: (480) 563-2594

E-mail address: BDLIND@NETZERO.COM

Signature: Brian D. Lindsay

Check here if this is a change of address.

RECEIVED
B.L.M. AZ STATE OFFICE
2006 AUG 30 A 10: 54
PHOENIX, ARIZONA

BLM
Date
Stamp

| LINE NO. | AMC NUMBER | CLAIM/SITE NAME | COUNTY RECORDER DATA (If available) | TWP | RNG | SEC |
|----------|------------|-----------------|-------------------------------------|-----|-----|----------------|
| 1 | 358507 | KLONDIKE #1 | | 4-S | 5-W | 14/15 |
| 2 | 358508 | KLONDIKE #2 | | 4-S | 5-W | 10/11 14/15 |
| 3 | 358509 | KLONDIKE #3 | | 4-S | 5-W | 14 |
| 4 | 358510 | KLONDIKE #4 | | 4-S | 5-W | 11/14 |
| 5 | 358511 | KLONDIKE #5 | | 4-S | 5-W | 10/11 |
| 6 | 358512 | KLONDIKE #6 | | 4-S | 5-W | 10/11 |
| 7 | | | | | | |
| 8 | | | | | | |
| 9 | | | | | | |
| 10 | | | | | | |

List additional claims on Form MCF114.

Bureau of Land Management
Arizona State Office
www.az.blm.gov

No. of Claims: 6 x \$125 = 750
 Check No: 571 Init. YMC
 Receipt No.: 1347809
 For BLM Use Only

Form: MCF112
Revised July 2005

This form is available from the Arizona Department of Mines and Mineral Resources and may be reproduced.

United States Department of the Interior
Bureau of Land Management
 BUSINESS & SUPPORT SVCS DIV
 ONE N CENTRAL AVE
 PHOENIX, AZ 85004 -2203
 Phone: (602) 417-9200

Receipt

No: 1347899

| | |
|--|---|
| Transaction #: 1393183 | |
| Date of Transaction: 08/30/2006 | |
| CUSTOMER: | BRIAN LINDSAY 14700 N FRANK LLOYD WRIGHT NO 157 SCOTTSDALE, AZ 85260 |

| LINE # | QTY | DESCRIPTION | REMARKS | UNIT PRICE | TOTAL |
|---------------|------|--|------------------|------------|-------------------|
| 1 | 1.00 | LOCATABLE MINERALS / MINING CLAIMS-NOT NEW-UNADJUD, ONE AUTH NO. ONLY / MINING CLAIM MONEY RECEIVED (455) CASES: AMC344725/\$3250.00 | MAINT 2007/26 | - n/a - | 3250.00 |
| TOTAL: | | | | | \$3,250.00 |

| PAYMENT INFORMATION | | | |
|---------------------|-----------|---|----------------------|
| 1 | AMOUNT: | \$3,250.00 | POSTMARKED: N/A |
| | TYPE: | CHECK | RECEIVED: 08/30/2006 |
| | CHECK NO: | 571 | |
| | NAME: | LINDSAY, BRIAN 14700 N FRANK LLOYD WRIGHT NO 157 SCOTTSDALE AZ 85260 | |

| REMARKS |
|---------|
| |

This receipt was generated by the automated BLM Collections and Billing System and is a paper representation of a portion of the official electronic record contained therein.

United States Department of the Interior
Bureau of Land Management
 BUSINESS & SUPPORT SVCS DIV
 222 N CENTRAL AVE
 PHOENIX, AZ 85004 -2203
 Phone: (602) 417-9200

| Receipt | |
|---------|---------|
| No: | 1140969 |

| | |
|--|------------|
| Transaction #: 1180199 | AMC 344725 |
| Date of Transaction: 08/30/2005 | AMC 348979 |
| CUSTOMER: LINDSAY LIVING TRUST PMB 312 14700 N FLW BLVD #157 SCOTTSDALE, AZ 85260 | AMC 358493 |

| LINE # | QTY | DESCRIPTION | REMARKS | UNIT PRICE | TOTAL |
|---------------|------|---|---------------|------------|-------------------|
| 1 | 1.00 | LOCATABLE MINERALS / MINING CLAIMS-NOT NEW-UNADJUD, ONE AUTH NO. ONLY / MINING CLAIM MONEY RECEIVED (455) CASES: AMC344725/\$3250.00 | MAINT 2006/26 | - n/a - | 3250.00 |
| TOTAL: | | | | | \$3,250.00 |

| PAYMENT INFORMATION | | | |
|---------------------|-----------|--|----------------------|
| 1 | AMOUNT: | \$3,250.00 | POSTMARKED: N/A |
| | TYPE: | CHECK | RECEIVED: 08/30/2005 |
| | CHECK NO: | 821 | |
| | NAME: | LINDSAY LIVING TRUST PMB 312 14700 N FLW BLVD #157 SCOTTSDALE AZ 85260 | |

| REMARKS |
|---------|
| |

This receipt was generated by the automated BLM Collections and Billing System and is a paper representation of a portion of the official electronic record contained therein.

ENTERED BY COMPUTER

RE 9/12/05

WHEN RECORDED MAIL TO:
 BRAN LINDSAY P.M.B. 312
 14700

MAINTENANCE FEE PAYMENT

RECEIVED
 B.L.M. AZ STATE OFFICE
 2005 AUG 30 A 9:12
 PHOENIX, ARIZONA
 BLM Date Stamp

Claimant Name: LINDSAY LIVING TRUST PMB 312
 Address: 14700 N. F.L.W. BLVD #157
 City: SCOTTSDALE State: AZ Zip: 85260
 Telephone: (480) 563-2594
 E-mail address: BDLIND@NETZERO.COM
 Signature: Brian D. Lindsay

Check here if this is a change of address.

| LINE NO. | AMC NUMBER | CLAIM/SITE NAME | COUNTY RECORDER DATA (If available) | TWP | RNG | SEC |
|----------|------------|--------------------|-------------------------------------|-------|-----|-----|
| 1 | 344725 | THE BEESTING ONE | | 14 | 2-S | 7-W |
| 2 | 348979 | THE BEESTING TWO | | 14 | 2-S | 7-W |
| 3 | 348980 | THE BEESTING THREE | | 13/14 | 2-S | 7-W |
| 4 | 348981 | THE BEESTING FOUR | | 13/14 | 2-S | 7-W |
| 5 | 348982 | THE BEESTING FIVE | | 14 | 2-S | 7-W |
| 6 | 348983 | THE BEESTING SIX | | 14 | 2-S | 7-W |
| 7 | 358493 | BLUEMOON #1 | | 14/15 | 4-S | 5-W |
| 8 | 358494 | BLUEMOON #2 | | 15 | 4-S | 5-W |
| 9 | 358495 | BLUEMOON #3 | | 14/15 | 4-S | 5-W |
| 10 | 358496 | BLUEMOON #4 | | 15 | 4-S | 5-W |

List additional claims on Form MCF114.

Bureau of Land Management
 Arizona State Office
www.az.blm.gov

No. of Claims: 26 x \$125 = 3,250
 Check No: 821 Init. TR
 Receipt No.: 1140969
 For BLM Use Only

Form: MCF112
 Revised July 2005

This form is available from the Arizona Department of Mines and Mineral Resources and may be reproduced.

RE 9/12/05

SUPPLEMENTAL ATTACHMENT

May be used with the following forms for listing additional mining claims:

Check One.

- Affidavit of Performance of Annual Work
- Maintenance Fee Payment
- Notice of Intent to Hold Mining Claims
- Notice of Non-Liability for Labor and Materials Furnished

RECEIVED
BLM B.L.M. AZ STATE OFFICE
Date
Stamp 2005 AUG 30 A 9: 12

PHOENIX, ARIZONA

| LINE NO. | AMC NUMBER | CLAIM/SITE NAME | COUNTY RECORDER DATA (If available) | TWP | RNG | SEC |
|----------|------------|-----------------|-------------------------------------|----------------|-----|-----|
| 11 | 358497 | BLUEMOON #5 | | 14/15 | 4-S | 5-W |
| 12 | 358498 | BLUEMOON #6 | | 15 | 4-S | 5-W |
| 13 | 358499 | INTREPID #1 | | 10 | 4-S | 5-W |
| 14 | 358500 | INTREPID #2 | | 10 | 4-S | 5-W |
| 15 | 358501 | INTREPID #3 | | 10 | 4-S | 5-W |
| 16 | 358502 | INTREPID #4 | | 10 | 4-S | 5-W |
| 17 | 358503 | INTREPID #5 | | 15 | 4-S | 5-W |
| 18 | 358504 | INTREPID #6 | | 15 | 4-S | 5-W |
| 19 | 358505 | INTREPID #7 | | 15 | 4-S | 5-W |
| 20 | 358506 | INTREPID #8 | | 15 | 4-S | 5-W |
| 21 | C358507 | KLONDIKE #1 | | 14/15 | 4-S | 5-W |
| 22 | C358508 | KLONDIKE #2 | | 10/11 14/15 | 4-S | 5-W |
| 23 | C358509 | KLONDIKE #3 | | 14 | 4-S | 5-W |
| 24 | C358510 | KLONDIKE #4 | | 11/14 | 4-S | 5-W |
| 25 | C358511 | KLONDIKE #5 | | 10/11 | 4-S | 5-W |
| 26 | C358512 | KLONDIKE #6 | | 10/11 | 4-S | 5-W |
| | | | | | | |
| | | | | | | |
| | | | | | | |

Form MCF114
Revised June 2005


This form is available from the Arizona Department of Mines & Mineral Resources and may be reproduced.

RE 9/12/05

MAINTENANCE FEE PAYMENT

BUREAU OF LAND MANAGEMENT
 222 N CENTRAL AVENUE
 PHOENIX, AZ 85004
 602-417-9200
 www.az.blm.gov

AMC 344725
 AMC 348979
 AMC 358493



Mining Claim Maintenance Fee Payment of \$125 per claim/site is due on or before September 1, 2004, in lieu of assessment work for the upcoming assessment year beginning September 1 of the year noted above.

| AMC NUMBER | CLAIM/SITE NAME | COUNTY RECORDER DATA | SEC | TWP | RNG |
|------------|--------------------|----------------------|-------|-----|-----|
| 344725 | THE BEESTING ONE | | 14 | 2S | 7-W |
| 348979 | THE BEESTING TWO | | 14 | 2-S | 7-W |
| 348980 | THE BEESTING THREE | | 13/14 | 2-S | 7-W |
| 348981 | THE BEESTING FOUR | | 13/14 | 2-S | 7-W |
| 348982 | THE BEESTING FIVE | | 14 | 2-S | 7-W |
| 348983 | THE BEESTING SIX | | 14 | 2-S | 7-W |
| | | | | | |
| | | | | | |
| | | | | | |
| | | | | | |
| | | | | | |

List additional claims on the reverse side of this form.

Check here if this is a change of address.

CLAIMANT NAME: LINDSAY LIVING TRUST PNB 312
 ADDRESS: 14700 N. F.L.W. BLVD #157
 CITY: SCOTTSDALE STATE: AZ ZIP: 85260
 PHONE: (480) 563-2594
 SIGNATURE: Brian D. Lindsay

Claimant or agent must sign to record with the County.

No of Claims: 6 x \$125 = 750.00
 Check No: 598 Init: SL
 Receipt No: 931302
 FOR BLM USE ONLY **ENTERED IN COMPUTER** RWE 8/30/04

| AMC NUMBER | CLAIM/SITE NAME | COUNTY RECORDER DATA | SEC | TWP | RNG |
|------------|-----------------|-------------------------|-----|-----|-----|
| | | | | | |
| | | | | | |
| | | | | | |
| | | | | | |
| | | | | | |
| | | | | | |
| | | | | | |
| | | | | | |
| | | | | | |
| | | | | | |
| | | | | | |
| | | | | | |
| | | | | | |
| | | | | | |

43 CFR 3833.0-5(e) (August 30, 1994) requires that the names and current addresses of all owners shall be identified on all instruments to be recorded or filed.

Name: BRIAN D. LINDSAY PMB 312 Address: 14700 N. F.L.W. BLVD #157

City: SCOTTSDALE State: AZ Zip: 85260 Change of address

Name: _____ Address: _____

City: _____ State: _____ Zip: _____ Change of address

Name: _____ Address: _____

City: _____ State: _____ Zip: _____ Change of address

Name: _____ Address: _____

City: _____ State: _____ Zip: _____ Change of address

Name: _____ Address: _____

City: _____ State: _____ Zip: _____ Change of address

PRIVACY ACT STATEMENT – This information is being collected pursuant to 30 U.S.C. 28, 43 CFR 3833.2, and ARS 27-208 in compliance with the laws of the USDI, Bureau of Land Management, and the State of Arizona. The purpose of this collection is to facilitate processing of claims or applications. This form is covered by Privacy Act Notice #INTERIOR/LLM -32 and is subject to the routine uses stated in that notice. Privacy Act Notice #INTERIOR/LLM-32 is available at the BLM Arizona State Office. This form may be locally reproduced.

MAINTENANCE FEE PAYMENT

BUREAU OF LAND MANAGEMENT
 222 N CENTRAL AVENUE
 PHOENIX, AZ 85004
 602-417-9200
 www.az.blm.gov

RECEIVED
 B.L.M. AZ STATE OFFICE
 2004 AUG 18 A 10:51
 PHOENIX, ARIZONA
 BLM Date Stamp

Mining Claim Maintenance Fee Payment of \$125 per claim/site is due on or before September 1, 2004, in lieu of assessment work for the upcoming assessment year beginning September 1 of the year noted above.

| AMC NUMBER | CLAIM/SITE NAME | COUNTY RECORDER DATA | SEC | TWP | RNG |
|------------|-----------------|----------------------|-------|-----|-----|
| 358493 | BLUEMOON #1 | | 14/15 | 4-S | 5-W |
| 358494 | BLUEMOON #2 | | 15 | 4-S | 5-W |
| 358495 | BLUEMOON #3 | | 14/15 | 4-S | 5-W |
| 358496 | BLUEMOON #4 | | 15 | 4-S | 5-W |
| 358497 | BLUEMOON #5 | | 14/15 | 4-S | 5-W |
| 358498 | BLUEMOON #6 | | 15 | 4-S | 5-W |
| | | | | | |
| | | | | | |
| | | | | | |
| | | | | | |

List additional claims on the reverse side of this form.

Check here if this is a change of address.

CLAIMANT NAME: LINDSAY LIVING TRUST PMB #312
 ADDRESS: 14700 N. F.L.W. BLVD. #157
 CITY: SCOTTSDALE STATE: AZ ZIP: 85260
 PHONE: (480) 563-2594
 SIGNATURE: Brian D. Lindsay

Claimant or agent must sign to record with the County.

No of Claims: 6 x \$125 = 750.00
 Check No: 598 Init: SL
 Receipt No: 931302
8/30/04
FOR BLM USE ONLY ENTERED IN COMPUTER

| AMC NUMBER | CLAIM/SITE NAME | COUNTY RECORDER DATA | SEC | TWP | RNG |
|------------|-----------------|-------------------------|-----|-----|-----|
| | | | | | |
| | | | | | |
| | | | | | |
| | | | | | |
| | | | | | |
| | | | | | |
| | | | | | |
| | | | | | |
| | | | | | |
| | | | | | |
| | | | | | |
| | | | | | |
| | | | | | |
| | | | | | |
| | | | | | |
| | | | | | |

43 CFR 3833.0-5(e) (August 30, 1994) requires that the names and current addresses of all owners shall be identified on all instruments to be recorded or filed.

Name: BRIAN D. LINDSAY PMB[#]312 Address: 14700 N. F.L.W. BLVD #157

City: SCOTTSDALE State: AZ Zip: 85260 Change of address

Name: _____ Address: _____

City: _____ State: _____ Zip: _____ Change of address

Name: _____ Address: _____

City: _____ State: _____ Zip: _____ Change of address

Name: _____ Address: _____

City: _____ State: _____ Zip: _____ Change of address

Name: _____ Address: _____

City: _____ State: _____ Zip: _____ Change of address

PRIVACY ACT STATEMENT – This information is being collected pursuant to 30 U.S.C. 28, 43 CFR 3833.2, and ARS 27-208 in compliance with the laws of the USDI, Bureau of Land Management, and the State of Arizona. The purpose of this collection is to facilitate processing of claims or applications. This form is covered by Privacy Act Notice #INTERIOR/LLM -32 and is subject to the routine uses stated in that notice. Privacy Act Notice #INTERIOR/LLM-32 is available at the BLM Arizona State Office. This form may be locally reproduced.

WHEN RECORDED MAIL TO:

BRIAN D. LINDSAY P #312
14700 N. F.L.W. BLVD #157
SCOTTSDALE, AZ 85260

MAINTENANCE FEE PAYMENT

BUREAU OF LAND MANAGEMENT
222 N CENTRAL AVENUE
PHOENIX, AZ 85004
602-417-9200
www.az.blm.gov

Mining Claim Maintenance Fee Payment of \$125 per claim/site is due on or before September 1, 2004, in lieu of assessment work for the upcoming assessment year beginning September 1 of the year noted above.

RECEIVED
BLM, AZ STATE OFFICE
2004 AUG 18 A 10:51
PHOENIX, ARIZONA
BLM Date Stamp

| AMC NUMBER | CLAIM/SITE NAME | COUNTY RECORDER DATA | SEC | TWP | RNG |
|------------|-----------------|----------------------|-----|-----|-----|
| 358499 | INTREPID #1 | | 10 | 4-S | 5-W |
| 358500 | INTREPID #2 | | 10 | 4-S | 5-W |
| 358501 | INTREPID #3 | | 10 | 4-S | 5-W |
| 358502 | INTREPID #4 | | 15 | 4-S | 5-W |
| 358503 | INTREPID #5 | | 15 | 4-S | 5-W |
| 358504 | INTREPID #6 | | 15 | 4-S | 5-W |
| 358505 | INTREPID #7 | | 15 | 4-S | 5-W |
| 358506 | INTREPID #8 | | 15 | 4-S | 5-W |
| | | | | | |
| | | | | | |

List additional claims on the reverse side of this form.
 Check here if this is a change of address.

CLAIMANT NAME: LINDSAY LIVING TRUST PMB #312
ADDRESS: 14700 N. F.L.W. BLVD #157
CITY: SCOTTSDALE STATE: AZ ZIP: 85260
PHONE: (480) 563-2594
SIGNATURE: Brian D. Lindsay

Claimant or agent must sign to record with the County.

No of Claims: 8 x \$125 = 1,000
Check No: 598 Init: SC
Receipt No: 931302
FOR BLM USE ONLY
ENTERED IN COMPUTER *8/20/04*

| AMC NUMBER | CLAIM/SITE NAME | COUNTY RECORDER DATA | SEC | TWP | RNG |
|------------|-----------------|----------------------|-----|-----|-----|
| | | | | | |
| | | | | | |
| | | | | | |
| | | | | | |
| | | | | | |
| | | | | | |
| | | | | | |
| | | | | | |
| | | | | | |
| | | | | | |
| | | | | | |
| | | | | | |
| | | | | | |
| | | | | | |

43 CFR 3833.0-5(e) (August 30, 1994) requires that the names and current addresses of all owners shall be identified on all instruments to be recorded or filed.

Name: BRIAN D. LINDSAY PMB#312 Address: 14700 N. F.L.W. BLVD. #157

City: SCOTTSDALE State: AZ Zip: 85260 Change of address

Name: _____ Address: _____

City: _____ State: _____ Zip: _____ Change of address

Name: _____ Address: _____

City: _____ State: _____ Zip: _____ Change of address

Name: _____ Address: _____

City: _____ State: _____ Zip: _____ Change of address

Name: _____ Address: _____

City: _____ State: _____ Zip: _____ Change of address

PRIVACY ACT STATEMENT – This information is being collected pursuant to 30 U.S.C. 28, 43 CFR 3833.2, and ARS 27-208 in compliance with the laws of the USDI, Bureau of Land Management, and the State of Arizona. The purpose of this collection is to facilitate processing of claims or applications. This form is covered by Privacy Act Notice #INTERIOR/LLM -32 and is subject to the routine uses stated in that notice. Privacy Act Notice #INTERIOR/LLM-32 is available at the BLM Arizona State Office. This form may be locally reproduced.

MAINTENANCE FEE PAYMENT

BUREAU OF LAND MANAGEMENT
 222 N CENTRAL AVENUE
 PHOENIX, AZ 85004
 602-417-9200
 www.az.blm.gov

Mining Claim Maintenance Fee Payment of \$125 per claim/site is due on or before September 1, 2004, in lieu of assessment work for the upcoming assessment year beginning September 1 of the year noted above.

RECEIVED
 B.L.M. AZ STATE OFFICE
 2004 AUG 18 A 10:51
 PHOENIX, ARIZONA
 BLM Date Stamp

| AMC NUMBER | CLAIM/SITE NAME | COUNTY RECORDER DATA | SEC | TWP | RNG |
|------------|-----------------|----------------------|----------------|-----|-----|
| 358507 | KLONDIKE #1 | | 14/15 | 4-S | 5-W |
| 358508 | KLONDIKE #2 | | 10/11 14/15 | 4-S | 5-W |
| 358509 | KLONDIKE #3 | | 14 | 4-S | 5-W |
| 358510 | KLONDIKE #4 | | 11/14 | 4-S | 5-W |
| 358511 | KLONDIKE #5 | | 10/11 | 4-S | 5-W |
| 358512 | KLONDIKE #6 | | 10/11 | 4-S | 5-W |
| | | | | | |
| | | | | | |
| | | | | | |
| | | | | | |

List additional claims on the reverse side of this form.

Check here if this is a change of address.

CLAIMANT NAME: LINDSAY LIVING TRUST PMB #312
 ADDRESS: 14700 N. F.L. W. BLVD #157
 CITY: SCOTTSDALE STATE: AZ ZIP: 85260
 PHONE: (480) 563-2594
 SIGNATURE: Brian O. Rindsay

Claimant or agent must sign to record with the County.

No of Claims: 6 x \$125 = 750.00
 Check No: 598 Init: Se
 Receipt No: 931302
 FOR BLM USE ONLY
 ENTERED IN COMPUTER 8/30/04

| AMC NUMBER | CLAIM/SITE NAME | COUNTY RECORDER DATA | SEC | TWP | RNG |
|------------|-----------------|----------------------|-----|-----|-----|
| | | | | | |
| | | | | | |
| | | | | | |
| | | | | | |
| | | | | | |
| | | | | | |
| | | | | | |
| | | | | | |
| | | | | | |
| | | | | | |
| | | | | | |
| | | | | | |
| | | | | | |
| | | | | | |
| | | | | | |
| | | | | | |

43 CFR 3833.0-5(e) (August 30, 1994) requires that the names and current addresses of all owners shall be identified on all instruments to be recorded or filed.

Name: BRIAN D. LINDSAY PMB #312 Address: 14700 N. F.L.W. BLVD #157

City: SCOTTSDALE State: AZ Zip: 85260 Change of address

Name: _____ Address: _____

City: _____ State: _____ Zip: _____ Change of address

Name: _____ Address: _____

City: _____ State: _____ Zip: _____ Change of address

Name: _____ Address: _____

City: _____ State: _____ Zip: _____ Change of address

Name: _____ Address: _____

City: _____ State: _____ Zip: _____ Change of address

PRIVACY ACT STATEMENT – This information is being collected pursuant to 30 U.S.C. 28, 43 CFR 3833.2, and ARS 27-208 in compliance with the laws of the USDI, Bureau of Land Management, and the State of Arizona. The purpose of this collection is to facilitate processing of claims or applications. This form is covered by Privacy Act Notice #INTERIOR/LLM -32 and is subject to the routine uses stated in that notice. Privacy Act Notice #INTERIOR/LLM-32 is available at the BLM Arizona State Office. This form may be locally reproduced.

United States Department of the Interior
Bureau of Land Management
 BUSINESS & SUPPORT SVCS DIV
 222 N CENTRAL AVE
 PHOENIX, AZ 85004 -2203
 Phone: (602) 417-9200

| Receipt | |
|---------|--------|
| No: | 931302 |

Transaction #: 965570
Date of Transaction: 08/18/2004

| | |
|------------------|--|
| CUSTOMER: | BRIAN D LINDSAY 14700 N FLW BLVD #157 SCOTTSDALE, AZ 85260 |
|------------------|--|

| LINE # | QTY | DESCRIPTION | REMARKS | UNIT PRICE | TOTAL |
|---------------|------|--|-----------------|------------|-------------------|
| 1 | 1.00 | LOCATABLE MINERALS / MINING CLAIMS-NOT NEW-UNADJUD, ONE AUTH NO. ONLY / MINING CLAIM MONEY RECEIVED (455) CASES: AMC358499/\$3250.00 | MAINT 2005 (26) | - n/a - | 3250.00 |
| TOTAL: | | | | | \$3,250.00 |

| PAYMENT INFORMATION | | | |
|---------------------|-----------|--|----------------------|
| 1 | AMOUNT: | \$3,250.00 | POSTMARKED: N/A |
| | TYPE: | CHECK | RECEIVED: 08/18/2004 |
| | CHECK NO: | 598 | |
| | NAME: | LINDSAY, BRIAN D 14700 N FLW BLVD #157 SCOTTSDALE AZ 85260 | |

| REMARKS |
|---------|
| |

This receipt was generated by the automated BLM Collections and Billing System and is a paper representation of a portion of the official electronic record contained therein.

NOTICE!!

These documents have been scanned!

Do not place un-scanned documents beneath this notice!

Do not remove this notice from this file!

GPO Jacket No. 560-102
Print Order 61540
Rise Business Services, LLC
Job=AZ15 6/6/2019



Box Number= AZ15122



Claim Begin-End: AMC358493-AMC358512

5 Miscellaneous



AZ15122-16

AMC357873-AMC358493

**NO
DOCUMENTS
FOUND**

NO DOCUMENTS FOUND
NO DOCUMENTS FOUND

NOTICE!!

These documents have been scanned!

Do not place un-scanned documents beneath this notice!

Do not remove this notice from this file!

GPO Jacket No. 560-102
Print Order 61540
Rise Business Services, LLC
Job=AZ15 6/6/2019



Box Number= AZ15122



Claim Begin-End: AMC358493-AMC358512

6 Location Notices-Amendments and Supporting Documents



AZ15122-16

AMC357873-AMC358493

MINING CLAIM STATUS REPORT

1001834

Status Checked By: FMC
MTP Checked By: FMC
GEO Checked By: FMC
Preadjudication By: _____
Final Adjudication By: AB 12/17/04

LEAD SERIAL NO AMC 358493 THROUGH AMC 358512

| | | | | |
|-----------|-------------|--------------|----------------------------|--|
| <u>20</u> | LODE | @ \$25 = \$ | <u>500.⁰⁰</u> | Location Fee |
| _____ | PLACER | @ \$10 = \$ | <u>200.⁰⁰</u> | Service Fee curable defect |
| _____ | MILL SITE | @ \$100 = \$ | <u>200.⁰⁰</u> | Claim Maintenance Fee |
| _____ | TUNNEL SITE | \$ | _____ | TOTAL FEES |
| _____ | ASSOCIATION | \$ | _____ | Copy Fees, |
| _____ | PLACER | \$ | _____ | Overage <input type="checkbox"/> Shortage <input type="checkbox"/> |
| | | \$ | <u>2,700.⁰⁰</u> | TOTAL RECEIVED |

OVER THE-COUNTER: MAIL: Timely Filed: YES NO

LEGAL DESCRIPTION:

| | | | | | |
|-------------|-------------|-------------------------|---------|---------|---------|
| T <u>45</u> | R <u>5W</u> | S <u>14, 15, 10, 11</u> | T _____ | R _____ | S _____ |
| T _____ | R _____ | S _____ | T _____ | R _____ | S _____ |
| T _____ | R _____ | S _____ | T _____ | R _____ | S _____ |
| T _____ | R _____ | S _____ | T _____ | R _____ | S _____ |

GENERAL JURISDICTION: BLM or NATIONAL FOREST _____
Name

SPLIT ESTATE LAND SX PX SRHE OTHER _____
Specify

WILDERNESS AREA (WA): _____
Specify

CLAIMS SUBJECT TO PL 359: YES NO


PROPER NOTICE FILED IF LOCATING ON SRHE: YES NO

COMMENTS: _____

STATUS: PARTIALLY VOID VOID

PRIVATE MINERALS WITHDRAWN OTHER

COMMENTS: _____



OFFICIAL RECORDS OF
 MARICOPA COUNTY RECORDER
 HELEN PURCELL
 2012-0667150 07/30/12 09:07 AM
 1 OF 20

MUSSEJ

Amendment to — Original Notice AMC # 358493 COUNTY: 2003-1324389

LOCATION NOTICE FOR LODE MINING CLAIM

NOTICE IS HEREBY GIVEN that the BLUEMOON #1

 by THE LINDSAY LIVING TRUST whose current mailing
 address is 15025 N. 60th STREET
SCOTTSDALE, ARIZONA 85254

RECEIVED
 BLM AZ STATE OFFICE
 2012 JUL 30 A 9:58
 PHOENIX, ARIZONA
 BLM
 Date
 Stamp

The general course of this claim is West to East and it is situated in MARICOPA
 County, Arizona. This claim is 1500 feet in length and 600 feet in width. This claim runs
 from the location monument on which this location notice is posted approximately 300 feet in a
North direction to the North end line and 300 feet in a South direction to the
South end line. This claim is marked by six monuments, one at each corner and one at the center of each
 end line of the claim.

The location monument on which this notice is posted is situated within Section 15, Township 4
S, Range 5 W Gila Salt River Base Meridian, Arizona and this claim encompasses portions
 of the following quarter section (s) section (s), Township (s) and Range (s) N.W. 1/4 of Sec. 14
and N.E. 1/4 of Sec. 15 T4S, R5W

Gila Salt River Base and Meridian, Arizona
 The locality of this claim with reference to some natural object or permanent monument and additional information
 (if any) concerning its locality are as follows: The S.W. corner of the claim is approximately 13,858'
in a South-Easterly direction from the brass marker of sec's #33,34,3,&4, T4S, R5W

DATED AND POSTED on the ground this 1st day of February, 20 12.

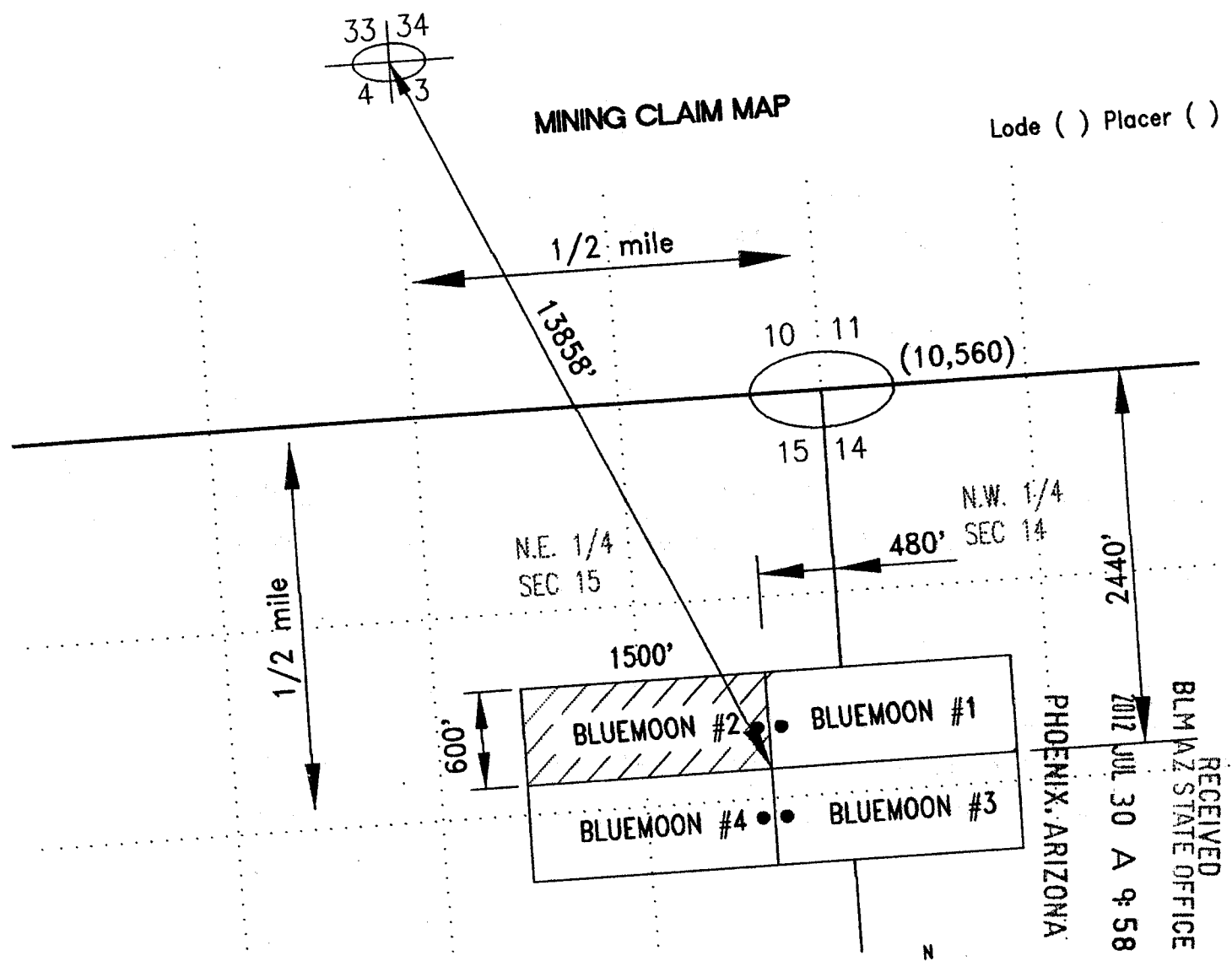
LOCATOR (s) Brian D. Lindsay

AMC 358493

Form MCF100
 Revised July 2005
 NO. OF CLAIMS 20
 AMOUNT 200.00
 RECEIPT NO. 2618104
 INIT. BLK
 ** BLM-ASO**

This form is available from the Arizona Department of mines & Mineral Resources and may be reproduced.

ENTERED IN COMPUTER
 RE 8-13-12



1. The above map depicts the BLUEMOON #2 mining claim which is located in Section (s) 15, Township 4 S, Range 5 W, Gila and Salt River Base and Meridian, MARICOPA County, Arizona
2. The type of corner and location monuments used are as follows: 2' ROUND TREE POSTS
3. The bearings and distances in degrees and feet between claim corners are as depicted on the map.

Form MCF100a
Revised July 2005

This form is available from the Arizona Department of mines & Mineral Resources and may be reproduced.

When Recorded, Mail to:

Brian D. Lindsay PMB #312
14,700 N. Frank Lloyd Wright Blvd. #157
Scottsdale, Arizona 85260

LOCATION NOTICE FOR MINING CLAIM

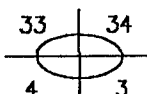
| | |
|---|--|
| Claim (Name and Number, if used) BLUEMOON #1 | LOCATOR OR OWNER (Name, Address and Zip Code) Lindsay Living Trust PMB #312 14,700 N. Frank Lloyd Wright Blvd. #157 Scottsdale, Arizona 85260 |
| Date of Location of Claim SEPT 12, 2003 | |
| Type of Claim <input type="checkbox"/> Placer <input checked="" type="checkbox"/> Lode <input type="checkbox"/> Millsite <input type="checkbox"/> Tunnelsite | |

Type of Notice
 Amendment to Original Notice Relocation Notice
 If an Amendment or Relocation, Claim was Named _____ in the prior Notice Date: _____

Recorded at Docket: _____ Mining District _____ County, Arizona

General Course of Claim is from the WEST to the EAST
 Layout of the Claim

Claim is 1500 feet long and 600 feet wide.
 Distance from the monument to each end of the Claim is 1498 feet in an EAST-WEST direction and
598 feet in a NORTH-SOUTH direction (From the West end of the Claim)

Locality of Notice of Claim and Monument with reference to some natural object or permanent monument
 Approximately 13,297 feet in a SOUTH-EASTERLY direction from survey pin  T4S, R5W

Effective date of Notice
SEPT 12, 2003
 Signature of Locator: Brian D. Lindsay

- INSTRUCTIONS** Within 90 days of location of claim:
1. Complete above portion of form and post on location monument and
 2. Complete two additional copies of entire form, including map on backside, record one with County Recorder and file other with proper BLM office.

Types of Monuments
 Location Monument is made of: 2" x 2" x 5' Wooden Post, and
 Corner and End Monuments are made of: 2" x 2" x 5' Wooden Post

Description of Claim
 To observe the perimeter of the Claim begin at the NORTH - WEST corner and travel
 in an EASTERLY direction 1500 feet to the N. E. corner monument, thence
 in a SOUTHERLY direction 600 feet to the S. E. corner monument, thence
 in a WESTERLY direction 1500 feet to the S. W. corner monument, thence
 in a NORTHERLY direction 600 feet to the N. W. corner monument, thence

RECEIVED
 BLM AZ STATE OFFICE
 PHOENIX, ARIZONA
 2003 SEP 22 A 9:29

ANU 358493

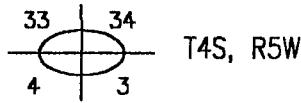
Location of Claim
 The Claim lies in the N.E. & N.W. quarter of section #14 & #15

Township 4-S, range 5-W, G&SR B&M WEBB

Mining District or Cadastral Subdivision, MARICOPA County, Arizona

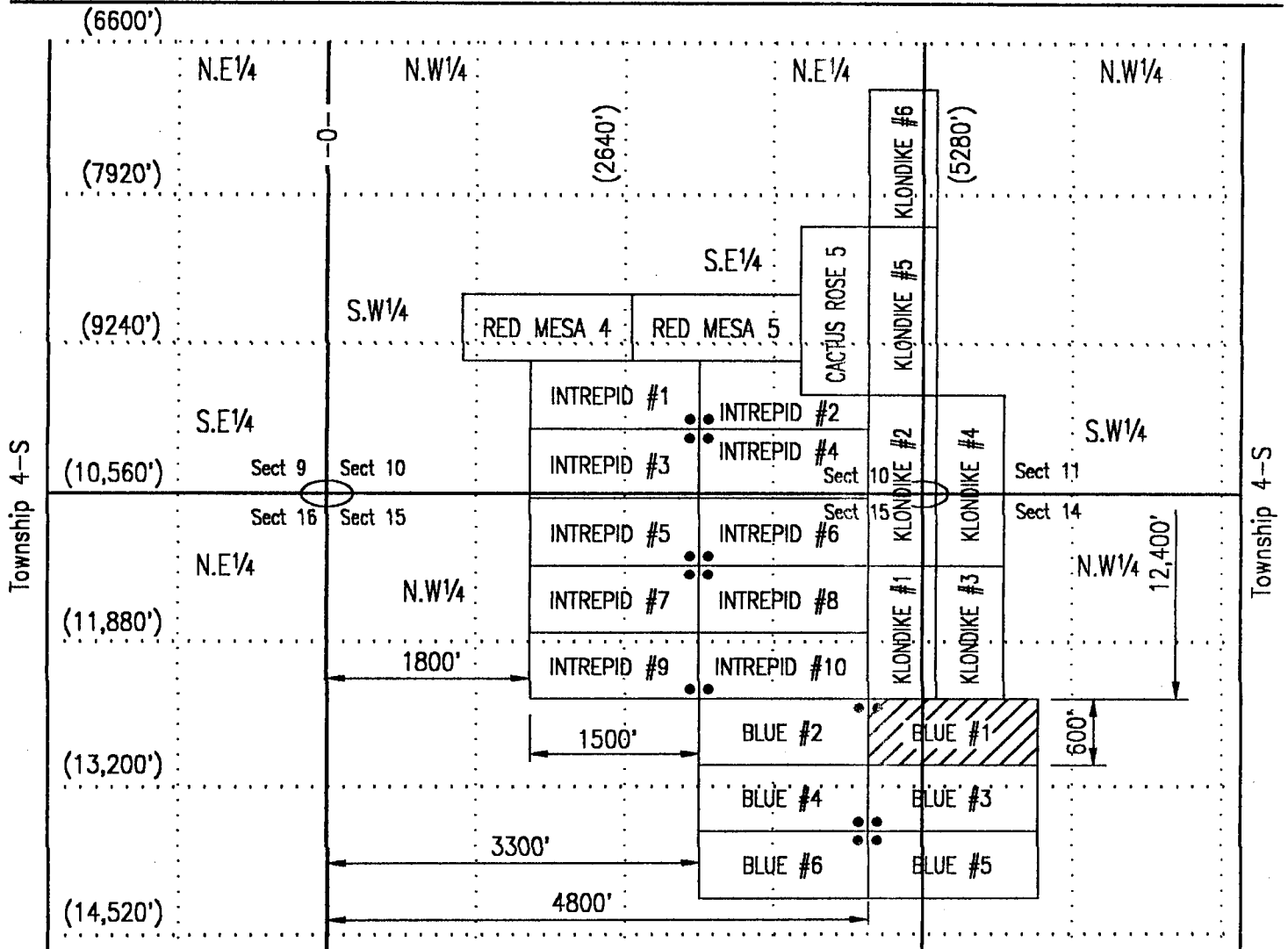
The N.W. corner of the claim lies Approximately 13,297 feet in a SOUTH - EASTERLY direction from the public or established survey monument or permanent natural object described as

Section Pin Survey Stake

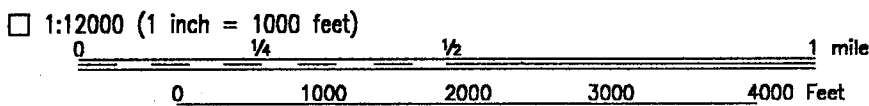
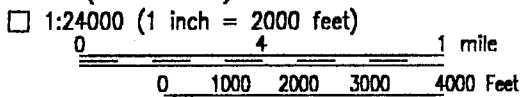


MAP, PLAT, OR SKETCH OF MINING CLAIM

Claim Monument lies in Section #15 Range 5-W Township 4-S C & SR B & M



SCALE (Choose one)



Other (1" = not more than 2000 feet) 1500 Feet

NORTH ARROW
 (Show Direction)



Grid Magnetic

MUBBEJ

Amendment to Original Notice AMC # 358494 COUNTY: 2003-1324370

LOCATION NOTICE FOR LODE MINING CLAIM

NOTICE IS HEREBY GIVEN that the BLUEMOON #2
by THE LINDSAY LIVING TRUST whose current mailing
address is 15025 N. 60th STREET
SCOTTSDALE, ARIZONA 85254

RECEIVED
BLM AZ STATE OFFICE
2012 JUL 30 A 9:58
PHOENIX, ARIZONA
BLM
Date
Stamp

The general course of this claim is East to West and it is situated in MARICOPA
County, Arizona. This claim is 1500 feet in length and 600 feet in width. This claim runs
from the location monument on which this location notice is posted approximately 300 feet in a
North direction to the North end line and 300 feet in a South direction to the
South end line. This claim is marked by six monuments, one at each corner and one at the center of each
end line of the claim.

The location monument on which this notice is posted is situated within Section 15, Township 4
S, Range 5 W Gila Salt River Base Meridian, Arizona and this claim encompasses portions
of the following quarter section (s) section (s), Township (s) and Range (s) N.E. 1/4 of Sec. 15 T4S, R5W

Gila Salt River Base and Meridian, Arizona

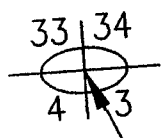
The locality of this claim with reference to some natural object or permanent monument and additional information
(if any) concerning its locality are as follows: The S.E. corner of the claim is approximately 13,858'
in a South-Easterly direction from the brass marker of sec's #33,34,3,&4, T4S, R5W

DATED AND POSTED on the ground this 1st day of February, 20 12.

LOCATOR (s) Brian D. Lindsay

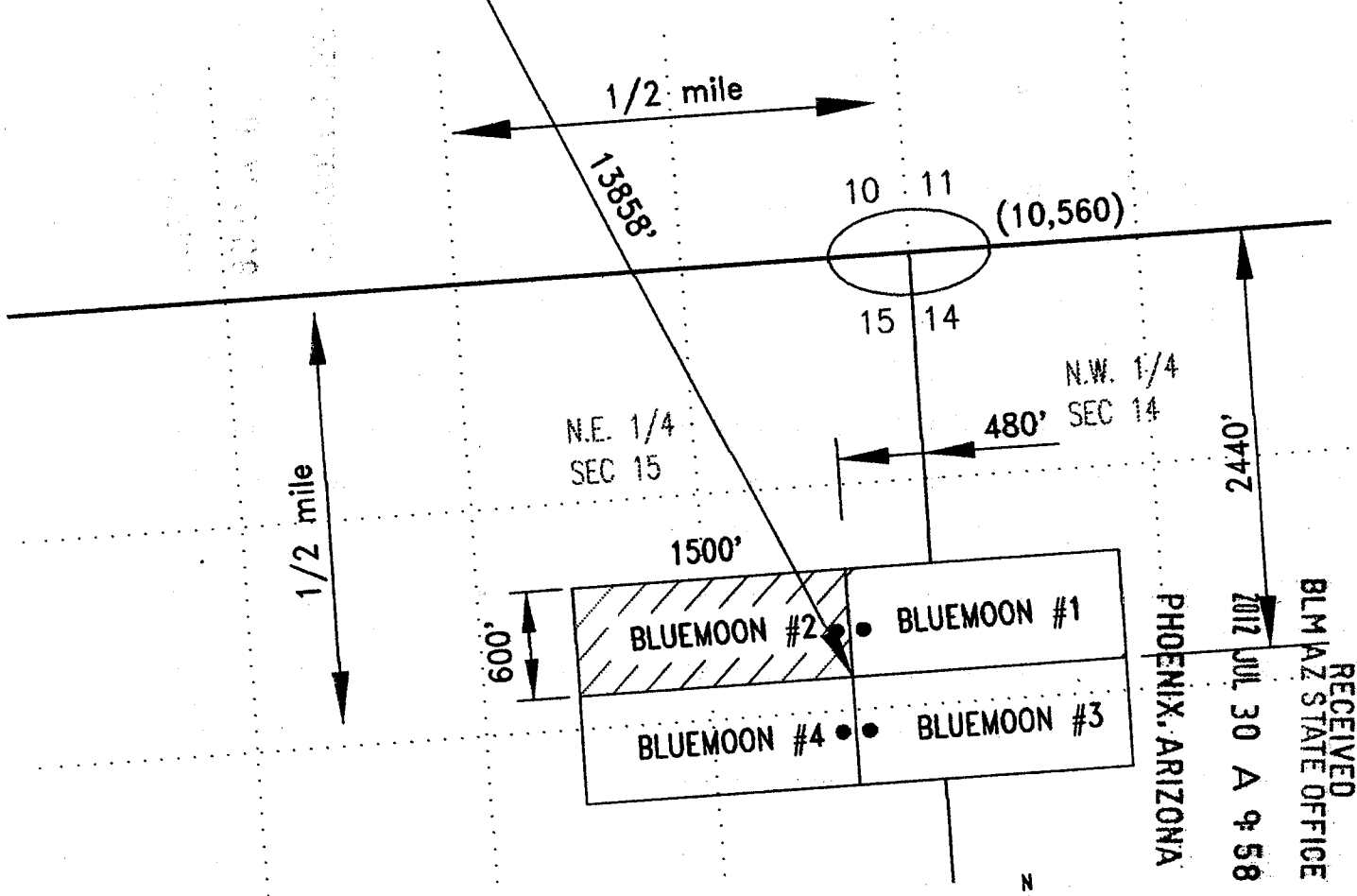
Form MCF100
Revised July 2005

ENTERED IN COMPUTER
RS 8-28-12



MINING CLAIM MAP

Lode () Placer ()



1. The above map depicts the BLUEMOON #2 mining claim which is located in Section (s) 15, Township 4 S, Range 5 W, Gila and Salt River Base and Meridian, MARICOPA County, Arizona
2. The type of corner and location monuments used are as follows: 2' ROUND TREE POSTS
3. The bearings and distances in degrees and feet between claim corners are as depicted on the map.

Form MCF100a
Revised July 2005

This form is available from the Arizona Department of mines & Mineral Resources and may be reproduced.

When Recorded, Mail to:

Brian D. Lindsay PMB #312
14,700 N. Frank Lloyd Wright Blvd. #157
Scottsdale, Arizona 85260

LOCATION NOTICE FOR MINING CLAIM

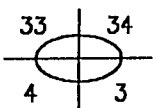
| | |
|---|--|
| Claim (Name and Number, if used) BLUEMOON #2 | LOCATOR OR OWNER (Name, Address and Zip Code) Lindsay Living Trust PMB #312 14,700 N. Frank Lloyd Wright Blvd. #157 Scottsdale, Arizona 85260 |
| Date of Location of Claim <u>SEPT 12, 2003</u> | |
| Type of Claim <input type="checkbox"/> Placer <input checked="" type="checkbox"/> Lode <input type="checkbox"/> Millsite <input type="checkbox"/> Tunnelsite | |

Type of Notice
 Amendment to Original Notice Relocation Notice
 If an Amendment or Relocation, Claim was Named _____ in the prior Notice Date: _____
 Recorded at Docket: _____ Mining District _____ County, Arizona

General Course of Claim is from the EAST to the WEST

Layout of the Claim

Claim is 1500 feet long and 600 feet wide.
 Distance from the monument to each end of the Claim is 1498 feet in an EAST-WEST direction and
598 feet in a SOUTH-NORTH direction (From the East end of the Claim)

Locality of Notice of Claim and Monument with reference to some natural object or permanent monument
 Approximately 13,297 feet in a SOUTH-EASTERLY direction from survey pin  T4S, R5W

Effective date of Notice
SEPT 12, 2003
 Signature of Locator Brian D. Lindsay

- INSTRUCTIONS** Within 90 days of location of claim:
 1. Complete above portion of form and post on location monument and
 2. Complete two additional copies of entire form, including map on backside, record one with County Recorder and file other with proper BLM office.

Types of Monuments
 Location Monument is made of: 2"x2"x5' Wooden Post, and
 Corner and End Monuments are made of: 2"x2"x5' Wooden Post

Description of Claim
 To observe the perimeter of the Claim begin at the NORTH - EAST corner and travel
 in a SOUTHERLY direction 600 feet to the S. E. corner monument, thence
 in a WESTERLY direction 1500 feet to the S. W. corner monument, thence
 in a NORTHERLY direction 600 feet to the N. W. corner monument, thence
 in an EASTERLY direction 1500 feet to the N. E. corner monument, thence

RECEIVED
 BLM, AZ STATE OFFICE
 2003 SEP 22 A 9:29
 PHOENIX, ARIZONA
 AMC 358494

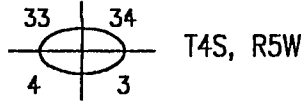
Location of Claim N.E.
 The Claim lies in the N.E. quarter of section #15

Township 4-S, range 5-W, G&SR B&M WEBB

Mining District or Cadastral Subdivision, MARICOPA County, Arizona

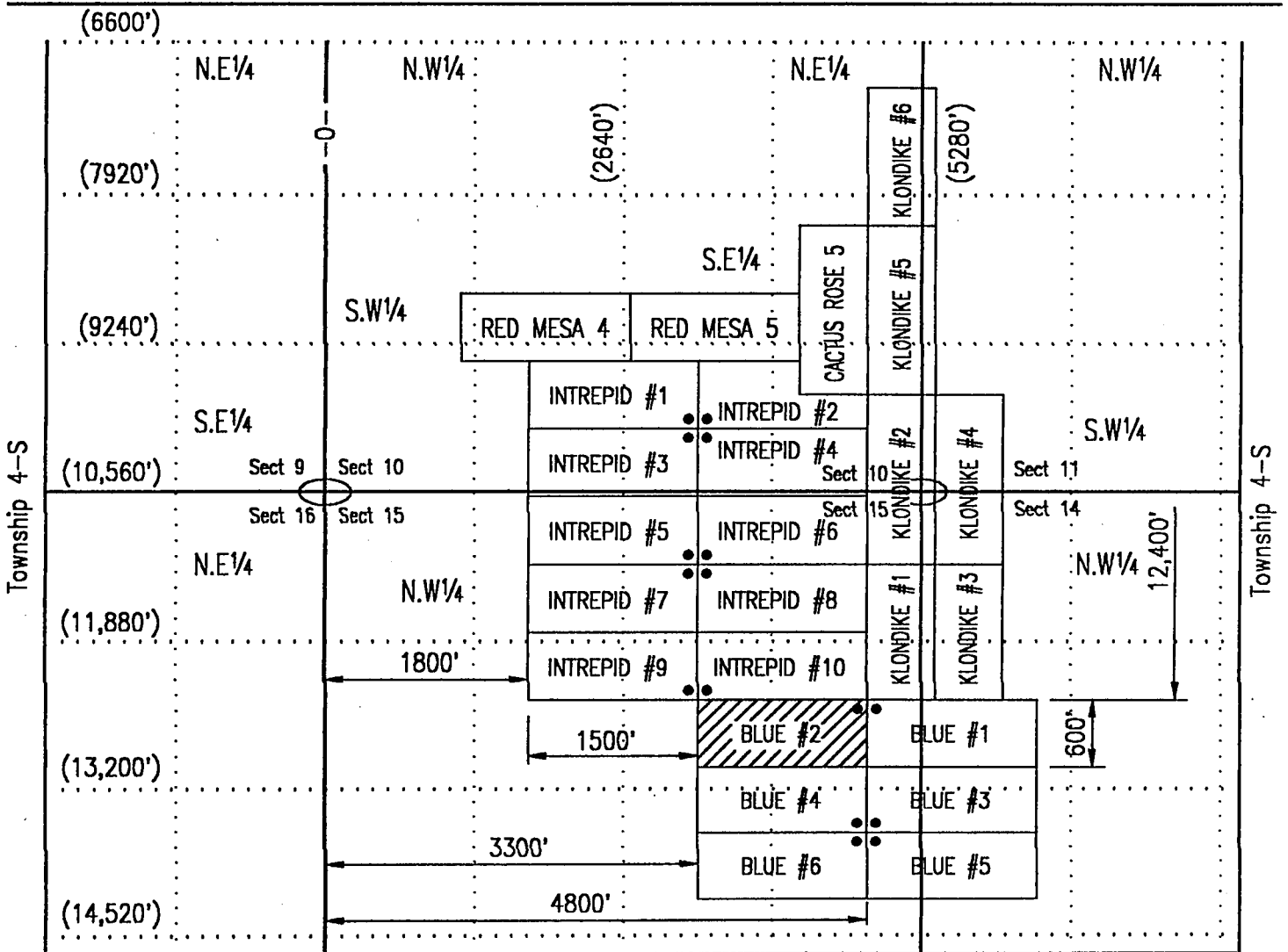
The N.E. corner of the claim lies Approximately 13,297 feet in a SOUTH - EASTERLY direction from the public or established survey monument or permanent natural object described as

Section Pin Survey Stake

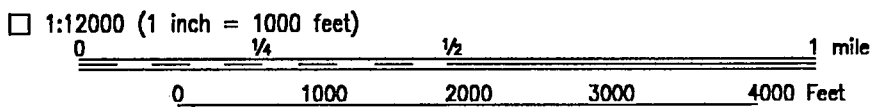
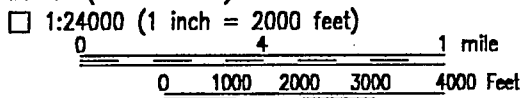


MAP, PLAT, OR SKETCH OF MINING CLAIM

Claim Monument lies in Section #15 Range 5-W Township 4-S C & SR B & M



SCALE (Choose one)




Other (1" = not more than 2000 feet) 1500 Feet

NORTH ARROW
 (Show Direction)



Grid Magnetic



OFFICIAL RECORDS OF
 MARICOPA COUNTY RECORDER
 HELEN PURCELL
 2012-0667152 07/30/12 09:07 AM
 3 OF 20

HUBBEJ

Amendment to — Original Notice AMC # 358495 COUNTY: 2003-1324371

LOCATION NOTICE FOR LODE MINING CLAIM

NOTICE IS HEREBY GIVEN that the BLUEMOON #3

 by THE LINDSAY LIVING TRUST whose current mailing
 address is 15025 N. 60th STREET
SCOTTSDALE, ARIZONA 85254

RECEIVED
 BLM AZ STATE OFFICE
 2012 JUL 30 A 9:58
 PHOENIX, ARIZONA
 BLM
 Date
 Stamp

The general course of this claim is West to East and it is situated in MARICOPA
 County, Arizona. This claim is 1500 feet in length and 600 feet in width. This claim runs
 from the location monument on which this location notice is posted approximately 300 feet in a
North direction to the North end line and 300 feet in a South direction to the
South end line. This claim is marked by six monuments, one at each corner and one at the center of each
 end line of the claim.

The location monument on which this notice is posted is situated within Section 15, Township 4
S, Range 5 W Gila Salt River Base Meridian, Arizona and this claim encompasses portions
 of the following quarter section (s) section (s), Township (s) and Range (s) N.E. 1/4 of Sec. 15,
S.E. 1/4 of Sec. 15, N.W. 1/4 of Sec. 14, and the S.W. 1/4 of Sec. 14, T4S, R5W

Gila Salt River Base and Meridian, Arizona
 The locality of this claim with reference to some natural object or permanent monument and additional information
 (if any) concerning its locality are as follows: The N.W. corner of the claim is approximately 13,858'
in a South-Easterly direction from the brass marker of sec's #33,34,3,&4, T4S, R5W

DATED AND POSTED on the ground this 1st day of February, 2012.

LOCATOR (s) Brian D. Bunday

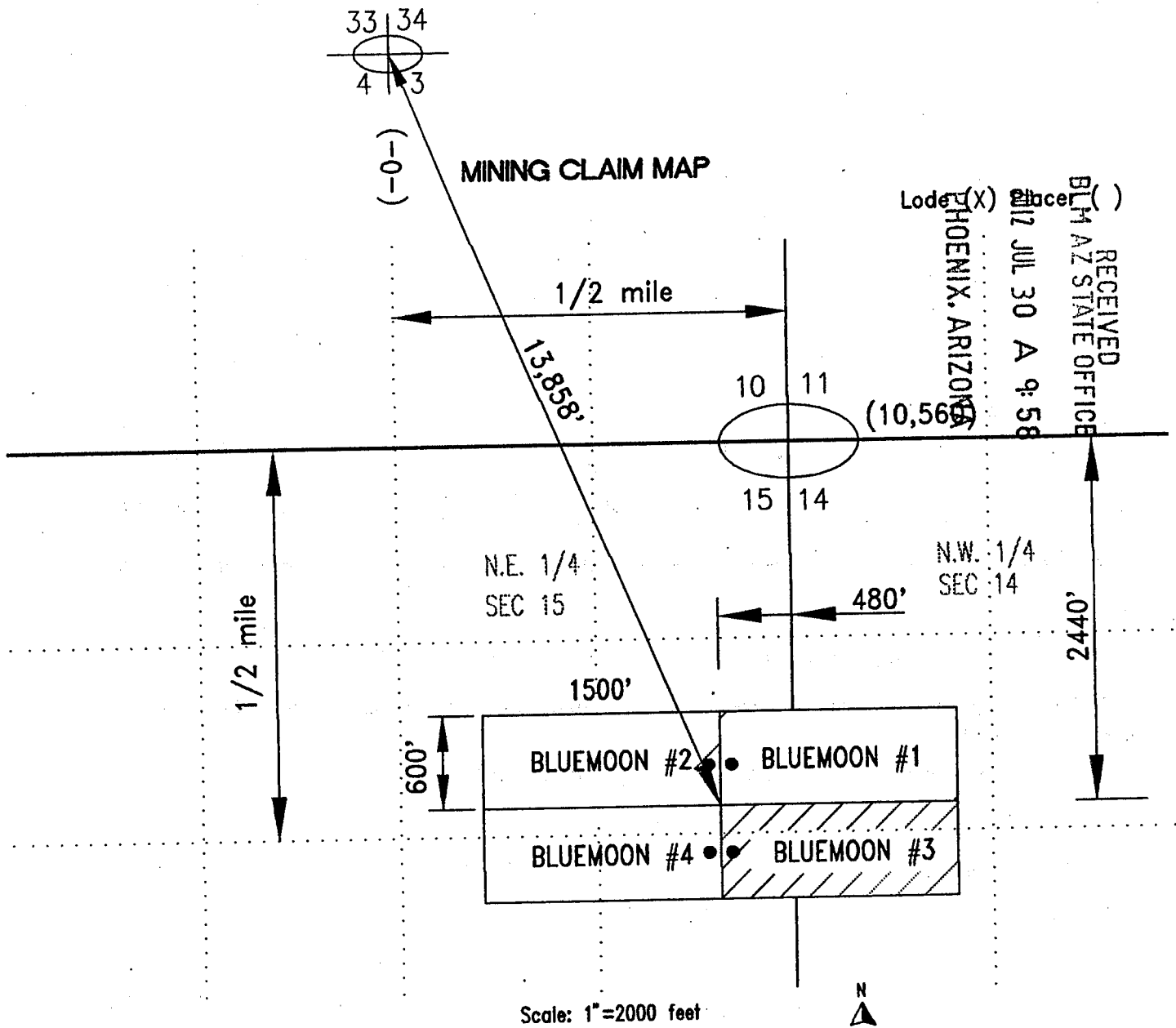
Form MCF100
 Revised July 2005

This form is available from the Arizona Department of mines & Mineral Resources and may be reproduced.

ENTERED IN COMPUTER

RS 8-13-12

AMC 358495



RECEIVED
BLM AZ STATE OFFICE
JUL 30 A 9:58
PHOENIX, ARIZONA

- Scale: 1"=2000 feet
- The above map depicts the BLUEMOON #3 mining claim which is located in Section (s) 14/15, Township 4 S, Range 5 W, Gila and Salt River Base and Meridian, MARICOPA County, Arizona
 - The type of corner and location monuments used are as follows: 2" ROUND TREE POSTS
 - The bearings and distances in degrees and feet between claim corners are as depicted on the map.

Form MCF100a
Revised July 2005

When Recorded, Mail to:

Brian D. Lindsay PMB #312
14,700 N. Frank Lloyd Wright Blvd. #157
Scottsdale, Arizona 85260

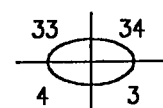
LOCATION NOTICE FOR MINING CLAIM

| | |
|---|--|
| Claim (Name and Number, if used) BLUEMOON #3 | LOCATOR OR OWNER (Name, Address and Zip Code) Lindsay Living Trust PMB #312 14,700 N. Frank Lloyd Wright Blvd. #157 Scottsdale, Arizona 85260 |
| Date of Location of Claim SEPT 12, 2003 | |
| Type of Claim <input type="checkbox"/> Placer <input checked="" type="checkbox"/> Lode <input type="checkbox"/> Millsite <input type="checkbox"/> Tunnelsite | |

Type of Notice
 Amendment to Original Notice Relocation Notice
 If an Amendment or Relocation, Claim was Named _____ in the prior Notice Date: _____
 Recorded at Docket: _____ Mining District _____ County, Arizona

General Course of Claim is from the WEST to the EAST
 Layout of the Claim

Claim is 1500 feet long and 600 feet wide.
 Distance from the monument to each end of the Claim is 1498 feet in a WEST-EAST direction and 598 feet in a SOUTH-NORTH direction (From the West end of the Claim)

Locality of Notice of Claim and Monument with reference to some natural object or permanent monument
 Approximately 14,442 feet in a SOUTH-EASTERLY direction from survey pin  T4S, R5W

Effective date of Notice
 SEPT 12, 2003
 Signature of Locator *Brian D. Lindsay*

INSTRUCTIONS Within 90 days of location of claim:
 1. Complete above portion of form and post on location monument and
 2. Complete two additional copies of entire form, including map on backside, record one with County Recorder and file other with proper BLM office.

Types of Monuments
 Location Monument is made of: 2"x2"x5' Wooden Post, and
 Corner and End Monuments are made of: 2"x2"x5' Wooden Post

Description of Claim
 To observe the perimeter of the Claim begin at the SOUTH-WEST corner and travel
 in a NORTHERLY direction 600 feet to the N. W. corner monument, thence
 in an EASTERLY direction 1500 feet to the N. E. corner monument, thence
 in a SOUTHERLY direction 600 feet to the S. E. corner monument, thence
 in a WESTERLY direction 1500 feet to the S. W. corner monument, thence

RECEIVED
 BLM. AZ STATE OFFICE
 2003 SEP 22 A 9: 29
 PHOENIX, ARIZONA
 28495

Location of Claim
 The Claim lies in the N.W., S.W. & N.E, S.E quarter of section #14 & #15

Township 4-S, range 5-W, G&SR B&M WEBB

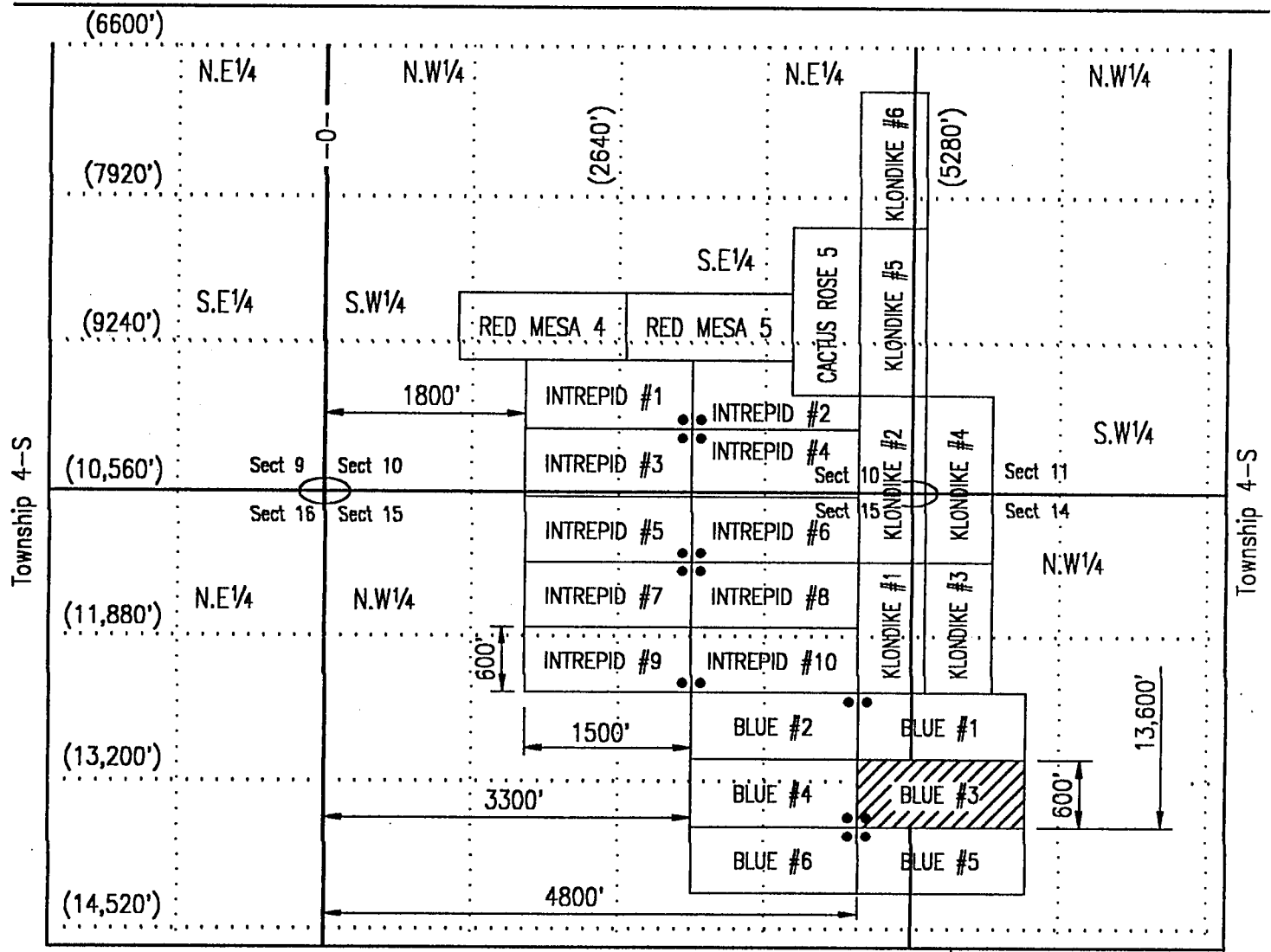
Mining District or Cadastral Subdivision, MARICOPA County, Arizona

The S.W. corner of the claim lies Approximately 14,422 feet in a SOUTH - EASTERLY direction from the public or established survey monument or permanent natural object described as



MAP, PLAT, OR SKETCH OF MINING CLAIM

Claim Monument lies in Section #15 Range 5-W Township 4-S C & SR B & M



SCALE (Choose one)

1:24000 (1 inch = 2000 feet)

0 4 1 mile
 0 1000 2000 3000 4000 Feet

1:12000 (1 inch = 1000 feet)


0 1/4 1/2 1 mile
 0 1000 2000 3000 4000 Feet

Other (1" = not more than 2000 feet) 1500 Feet

Range 5-W

NORTH ARROW
(Show Direction)

Grid Magnetic



OFFICIAL RECORDS OF
 MARICOPA COUNTY RECORDER
 HELEN PURCELL
 2012-0667153 07/30/12 09:07 AM
 4 OF 20

HUBBEJ

Amendment to — Original Notice AMC # 358496 COUNTY: 2003-1324372

LOCATION NOTICE FOR LODE MINING CLAIM

NOTICE IS HEREBY GIVEN that the BLUEMOON #4

 by THE LINDSAY LIVING TRUST whose current mailing
 address is 15025 N. 60th STREET
SCOTTSDALE, ARIZONA 85254

RECEIVED
 BLM AZ STATE OFFICE
 2012 JUL 30 A 9:58
 PHOENIX, ARIZONA
 BLM
 Date
 Stamp

The general course of this claim is East to West and it is situated in MARICOPA
 County, Arizona. This claim is 1500 feet in length and 600 feet in width. This claim runs
 from the location monument on which this location notice is posted approximately 300 feet in a
North direction to the North end line and 300 feet in a South direction to the
South end line. This claim is marked by six monuments, one at each corner and one at the center of each
 end line of the claim.

The location monument on which this notice is posted is situated within Section 15, Township 4
S, Range 5 W Gila Salt River Base Meridian, Arizona and this claim encompasses portions
 of the following quarter section (s) section (s), Township (s) and Range (s) N.E. 1/4 of Sec. 15 and
and the S.E. 1/4 of Sec. 15 T4S, R5W

Gila Salt River Base and Meridian, Arizona

The locality of this claim with reference to some natural object or permanent monument and additional information
 (if any) concerning its locality are as follows: The N.E. corner of the claim is approximately 13,858'
in a South-Easterly direction from the brass marker of sec's #33,34,3,&4, T4S, R5W

DATED AND POSTED on the ground this 1st day of February, 20 12.

LOCATOR (s) Brian D. Lindsay

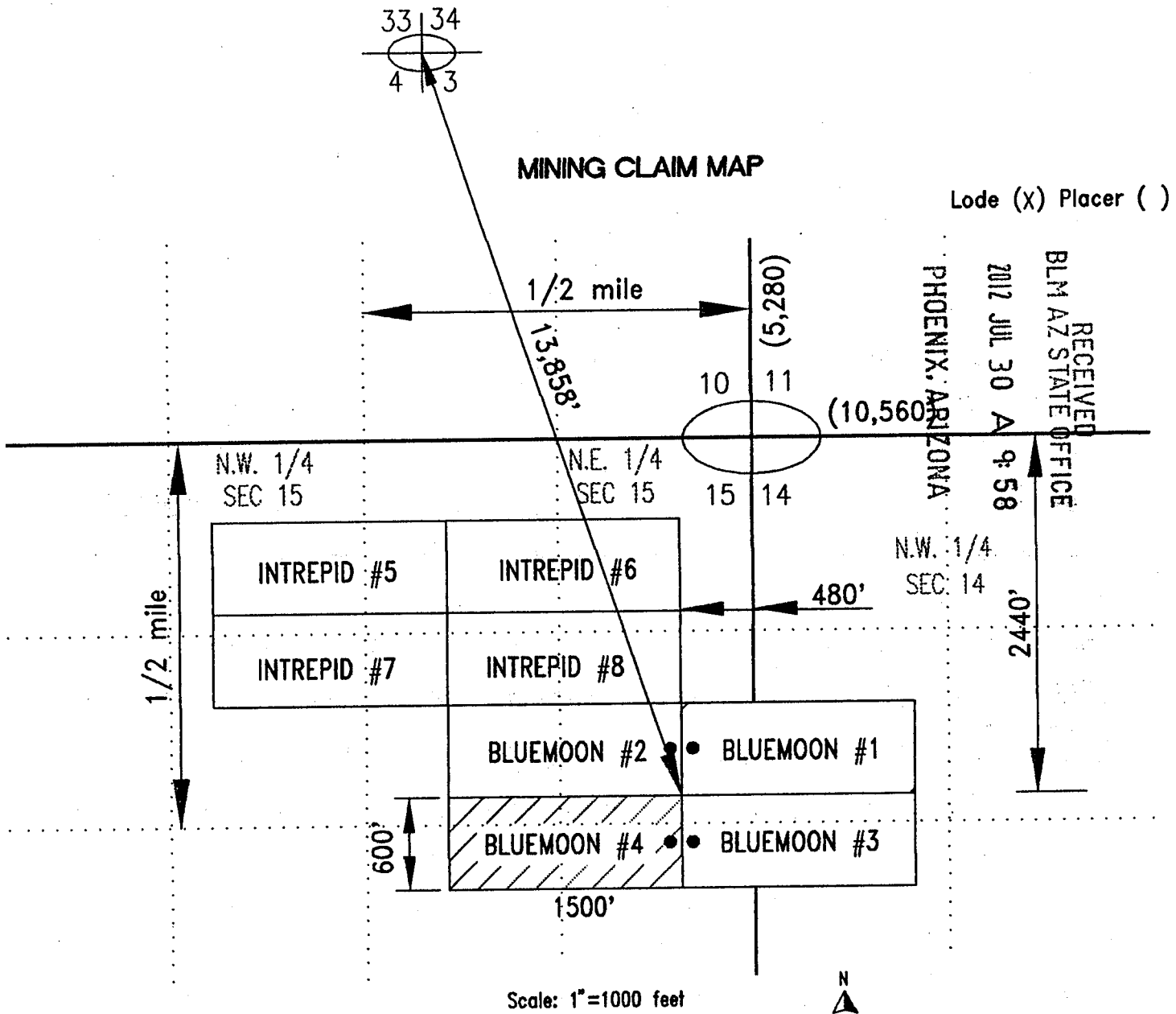
Form MCF100
 Revised July 2005

This form is available from the Arizona Department of mines & Mineral Resources and may be reproduced.

ENTERED IN COMPUTER

RS 8-13-12

AMC 358496



1. The above map depicts the BLUEMOON #4 mining claim which is located in Section (s) 15, Township 4 S, Range 5 W, Gila and Salt River Base and Meridian, MARICOPA County, Arizona
2. The type of corner and location monuments used are as follows: 2' ROUND TREE POSTS
3. The bearings and distances in degrees and feet between claim corners are as depicted on the map.

Form MCF100a
Revised July 2005

This form is available from the Arizona Department of mines & Mineral Resources and may be reproduced.

When Recorded, Mail to:

Brian D. Lindsay PMB #312
14,700 N. Frank Lloyd Wright Blvd. #157
Scottsdale, Arizona 85260

LOCATION NOTICE FOR MINING CLAIM

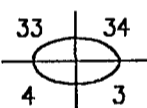
| | |
|---|--|
| Claim (Name and Number, if used) BLUEMOON #4 | LOCATOR OR OWNER (Name, Address and Zip Code) Lindsay Living Trust PMB #312 14,700 N. Frank Lloyd Wright Blvd. #157 Scottsdale, Arizona 85260 |
| Date of Location of Claim SEPT 12, 2003 | |
| Type of Claim <input type="checkbox"/> Placer <input checked="" type="checkbox"/> Lode <input type="checkbox"/> Millsite <input type="checkbox"/> Tunnelsite | |

Type of Notice
 Amendment to Original Notice Relocation Notice
 If an Amendment or Relocation, Claim was Named _____ in the prior Notice Date: _____

Recorded at Docket: _____ Mining District _____ County, Arizona

General Course of Claim is from the _____ EAST _____ to the _____ WEST _____
Layout of the Claim

Claim is 1500 feet long and 600 feet wide.
Distance from the monument to each end of the Claim is 1498 feet in an EAST-WEST direction and 598 feet in a SOUTH-NORTH direction (From the East end of the Claim)

Locality of Notice of Claim and Monument with reference to some natural object or permanent monument
Approximately 14,422 feet in a SOUTH-EASTERLY direction from survey pin  T4S, R5W

Effective date of Notice
SEPT 12, 2003
Signature of Locator: *Brian D. Lindsay*

- INSTRUCTIONS** Within 90 days of location of claim:
- Complete above portion of form and post on location monument and
 - Complete two additional copies of entire form, including map on backside, record one with County Recorder and file other with proper BLM office.

Types of Monuments
Location Monument is made of: 2"x2"x5' Wooden Post, and
Corner and End Monuments are made of: 2"x2"x5' Wooden Post

Description of Claim
To observe the perimeter of the Claim begin at the SOUTH - EAST corner and travel in a WESTERLY direction 1500 feet to the S. W. corner monument, thence in a NORTHERLY direction 600 feet to the N. W. corner monument, thence in an EASTERLY direction 1500 feet to the N. E. corner monument, thence in a SOUTHERLY direction 600 feet to the S. E. corner monument, thence

RECEIVED
BLM AZ STATE OFFICE
PHOENIX, ARIZONA
SEP 22 A 9:29
AMC 358496

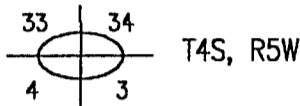
Location of Claim
 The Claim lies in the N.E. & S.E. quarter of section #15

Township 4-S, range 5-W, G&SR B&M WEBB

Mining District or Cadastral Subdivision, MARICOPA County, Arizona

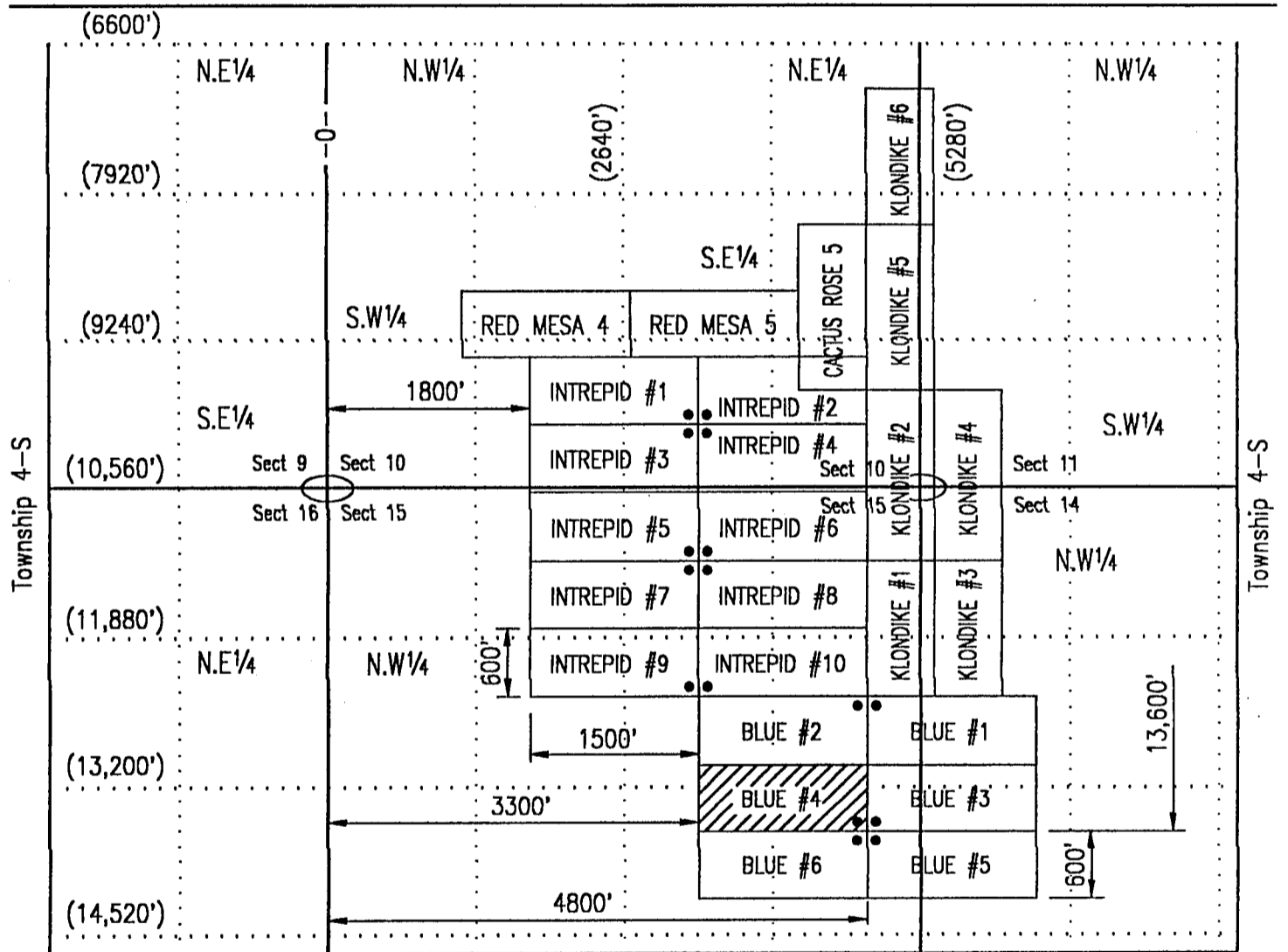
The S.E. corner of the claim lies Approximately 14,422 feet in a SOUTH - EASTERLY direction from the public or established survey monument or permanent natural object described as

Section Pin Survey Stake

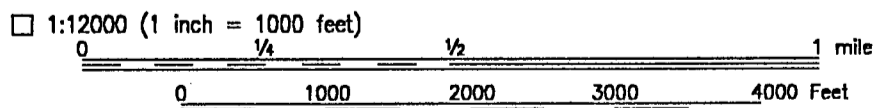
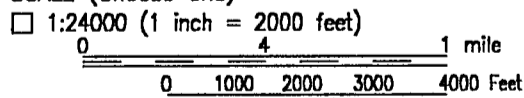


MAP, PLAT, OR SKETCH OF MINING CLAIM

Claim Monument lies in Section #15 Range 5-W Township 4-S C & SR B & M



SCALE (Choose one)




Other (1" = not more than 2000 feet) 1500 Feet

Range 5-W

NORTH ARROW
 (Show Direction)



Grid Magnetic



OFFICIAL RECORDS OF
 MARICOPA COUNTY RECORDER
 HELEN PURCELL
 2012-0667154 07/30/12 09:07 AM
 5 OF 20

MUBBEJ

Amendment to ~~_____~~ Original Notice AMC # 358497 COUNTY: 2003-1324373

LOCATION NOTICE FOR LODE MINING CLAIM

NOTICE IS HEREBY GIVEN that the BLUEMOON #5

 by THE LINDSAY LIVING TRUST whose current mailing
 address is 15025 N. 60th STREET
SCOTTSDALE, ARIZONA 85254

RECEIVED
 BLM AZ STATE OFFICE
 2012 JUL 30 A 9:58
 PHOENIX, ARIZONA
 BLM
 Date
 Stamp

The general course of this claim is West to East and it is situated in MARICOPA
 County, Arizona. This claim is 1500 feet in length and 600 feet in width. This claim runs
 from the location monument on which this location notice is posted approximately 300 feet in a
North direction to the North end line and 300 feet in a South direction to the
South end line. This claim is marked by six monuments, one at each corner and one at the center of each
 end line of the claim.

The location monument on which this notice is posted is situated within Section 15, Township 4
S, Range 5 W Gila Salt River Base Meridian, Arizona and this claim encompasses portions
 of the following quarter section (s) section (s), Township (s) and Range (s) S.W. 1/4 of Sec. 14,
S.E. 1/4 of Sec. 15, T4S, R5W

Gila Salt River Base and Meridian, Arizona

The locality of this claim with reference to some natural object or permanent monument and additional information
 (if any) concerning its locality are as follows: The N.W. corner of the claim is approximately 14,422'
in a South-Easterly direction from the brass marker of sec's #33,34,3,&4, T4S, R5W

DATED AND POSTED on the ground this 1st day of February, 2012.

LOCATOR (s) Brian D. Budsay

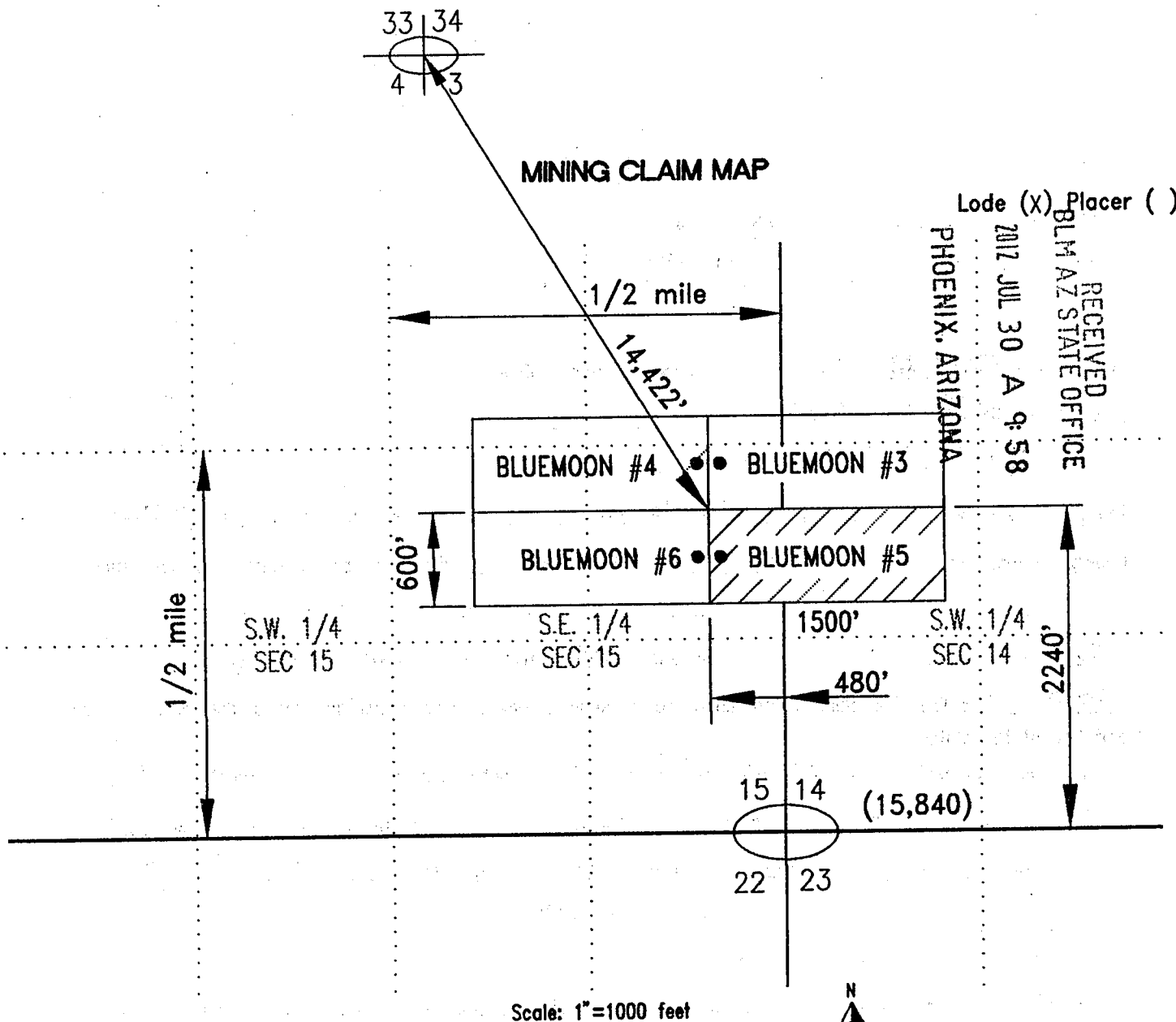
Form MCF100
 Revised July 2005

This form is available from the Arizona Department of mines & Mineral Resources and may be reproduced.

ENTERED IN COMPUTER

BE 8-13-12

AMC 358497



- Scale: 1"=1000 feet
- The above map depicts the BLUEMOON #5 mining claim which is located in Section (s) 14/15, Township 4 S, Range 5 W, Gila and Salt River Base and Meridian, MARICOPA County, Arizona
 - The type of corner and location monuments used are as follows: 2' ROUND TREE POSTS
 - The bearings and distances in degrees and feet between claim corners are as depicted on the map.

Form MCF100a
Revised July 2005

When Recorded, Mail to:

Brian D. Lindsay PMB #312
14,700 N. Frank Lloyd Wright Blvd. #157
Scottsdale, Arizona 85260

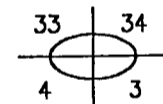
LOCATION NOTICE FOR MINING CLAIM

| | |
|---|--|
| Claim (Name and Number, if used) BLUEMOON #5 | LOCATOR OR OWNER (Name, Address and Zip Code) Lindsay Living Trust PMB #312 14,700 N. Frank Lloyd Wright Blvd. #157 Scottsdale, Arizona 85260 |
| Date of Location of Claim SEPT 12, 2003 | |
| Type of Claim <input type="checkbox"/> Placer <input checked="" type="checkbox"/> Lode <input type="checkbox"/> Millsite <input type="checkbox"/> Tunnelsite | |

Type of Notice
 Amendment to Original Notice Relocation Notice
 If an Amendment or Relocation, Claim was Named _____ in the prior Notice Date: _____
 Recorded at Docket: _____ Mining District _____ County, Arizona

General Course of Claim is from the WEST to the EAST
 Layout of the Claim

Claim is 1500 feet long and 600 feet wide.
 Distance from the monument to each end of the Claim is 1498 feet in a WEST-EAST direction and 598 feet in a NORTH-SOUTH direction (From the West end of the Claim)

Locality of Notice of Claim and Monument with reference to some natural object or permanent monument
 Approximately 14,422 feet in a SOUTH-EASTERLY direction from survey pin  T4S, R5W

Effective date of Notice
 SEPT 12, 2003
 Signature of Locator *Brian D. Lindsay*

INSTRUCTIONS Within 90 days of location of claim:
 1. Complete above portion of form and post on location monument and
 2. Complete two additional copies of entire form, including map on backside, record one with County Recorder and file other with proper BLM office.

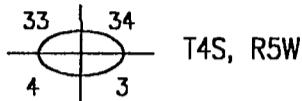
Types of Monuments
 Location Monument is made of: 2" x 2" x 5' Wooden Post, and
 Corner and End Monuments are made of: 2" x 2" x 5' Wooden Post

Description of Claim
 To observe the perimeter of the Claim begin at the NORTH-WEST corner and travel
 in an EASTERLY direction 1500 feet to the N. E. corner monument, thence
 in a SOUTHERLY direction 600 feet to the S. E. corner monument, thence
 in a WESTERLY direction 1500 feet to the S. W. corner monument, thence
 in a NORTHERLY direction 600 feet to the N. W. corner monument, thence

PHOENIX, ARIZONA
 2003 SEP 22 A 9:29
 RECEIVED
 BLM. AZ STATE OFFICE
 ANC 358497

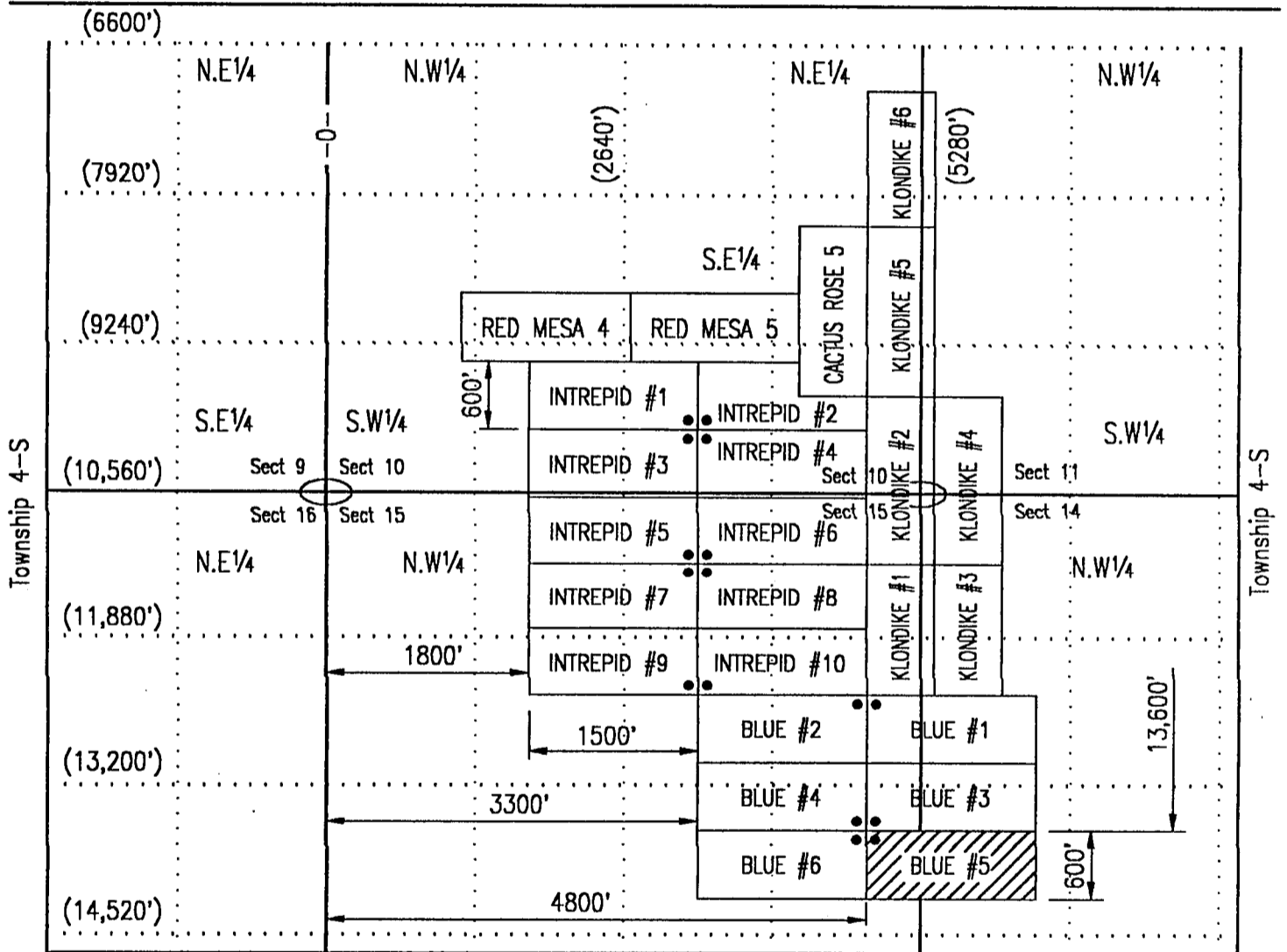
Location of Claim
 The Claim lies in the S.W. & S.E. quarter of section #14 & #15
 Township 4-S, range 5-W, G&SR B&M WEBB
 Mining District or Cadastral Subdivision, MARICOPA County, Arizona
 The N.W. corner of the claim lies Approximately 14,422 feet in a SOUTH - EASTERLY direction
 from the public or established survey monument or permanent natural object described as

Section Pin Survey Stake

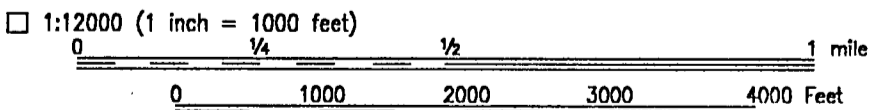
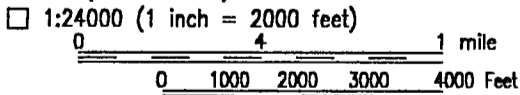


MAP, PLAT, OR SKETCH OF MINING CLAIM

Claim Monument lies in Section #15 Range 5-W Township 4-S C & SR B & M



SCALE (Choose one)




Other (1" = not more than 2000 feet) 1500 Feet

NORTH ARROW
(Show Direction)



Grid Magnetic



OFFICIAL RECORDS OF
 MARICOPA COUNTY RECORDER
 HELEN PURCELL
 2012-0667155 07/30/12 09:07 AM
 6 OF 20

HUBBEJ

Amendment to ~~_____~~ Original Notice AMC # 358498 COUNTY: 2003-1324374

LOCATION NOTICE FOR LODE MINING CLAIM

NOTICE IS HEREBY GIVEN that the BLUEMOON #6

 by THE LINDSAY LIVING TRUST whose current mailing
 address is 15025 N. 60th STREET
SCOTTSDALE, ARIZONA 85254

RECEIVED
 BLM AZ STATE OFFICE
 2012 JUL 30 A 9:57
 PHOENIX, ARIZONA
 BLM
 Date
 Stamp

The general course of this claim is East to West and it is situated in MARICOPA
 County, Arizona. This claim is 1500 feet in length and 600 feet in width. This claim runs
 from the location monument on which this location notice is posted approximately 300 feet in a
North direction to the North end line and 300 feet in a South direction to the
South end line. This claim is marked by six monuments, one at each corner and one at the center of each
 end line of the claim.

The location monument on which this notice is posted is situated within Section 15, Township 4
S, Range 5 W Gila Salt River Base Meridian, Arizona and this claim encompasses portions
 of the following quarter section (s) section (s), Township (s) and Range (s) S.E. 1/4 of Sec.15 T4S, R5W

Gila Salt River Base and Meridian, Arizona

The locality of this claim with reference to some natural object or permanent monument and additional information
 (if any) concerning its locality are as follows: The N.E. corner of the claim is approximately 14,422'
in a South-Easterly direction from the brass marker of sec's #33,34,3,&4, T4S, R5W

AMC 358498

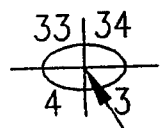
DATED AND POSTED on the ground this 1st day of February, 2012.

LOCATOR (s) Brian D. Lindsay

Form MCF100
 Revised July 2005

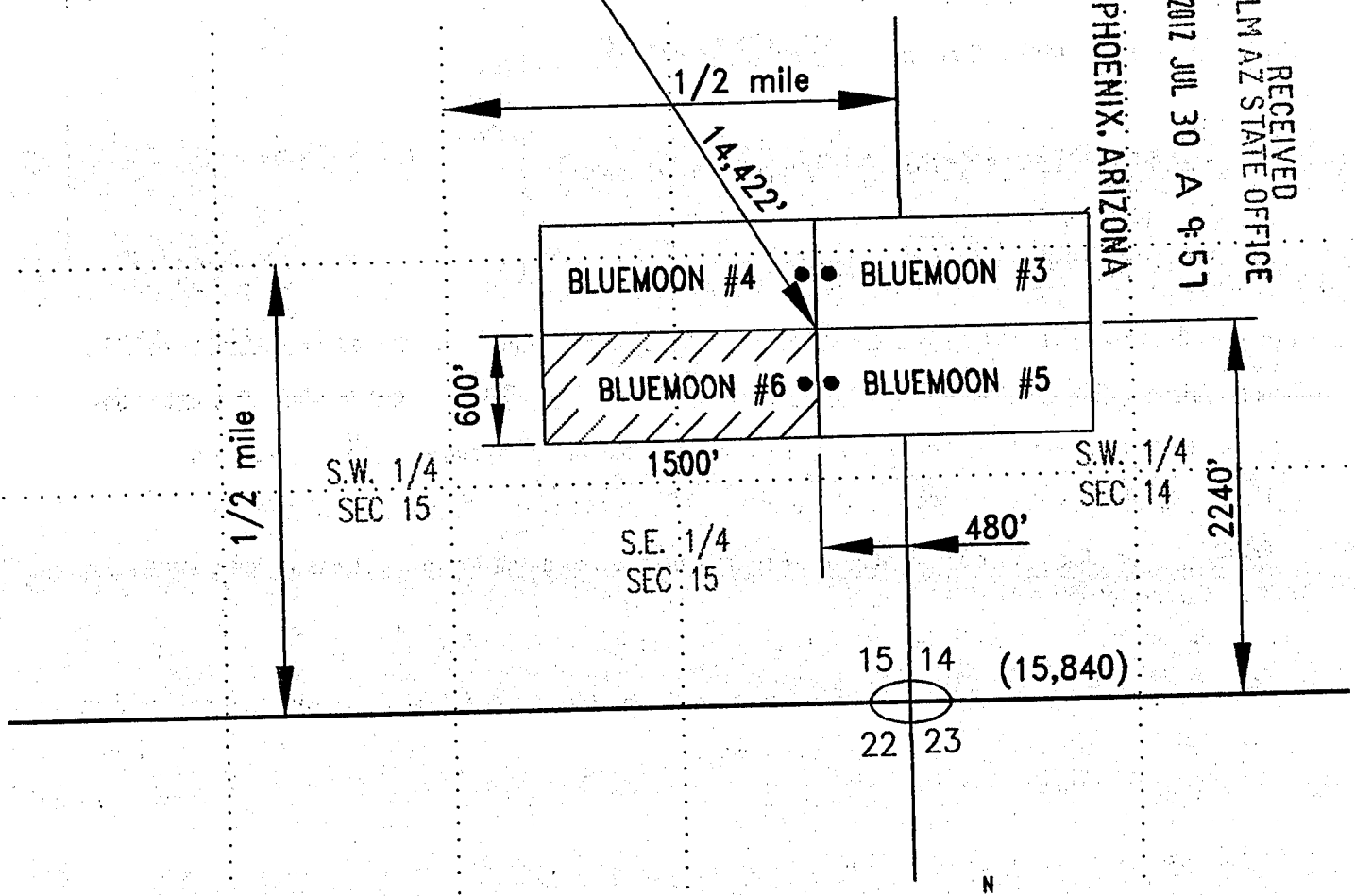
This form is available from the Arizona Department of mines & Mineral Resources and may be reproduced.

ENTERED IN COMPUTER
 RE 8-13-12



MINING CLAIM MAP

Lode (X) Placer ()
 RECEIVED
 BLM AZ STATE OFFICE
 2012 JUL 30 A 9:51
 PHOENIX, ARIZONA



Scale: 1"=1000 feet

- The above map depicts the BLUEMOON #6 mining claim which is located in Section (s) 15, Township 4 S, Range 5 W, Gila and Salt River Base and Meridian, MARICOPA County, Arizona
- The type of corner and location monuments used are as follows: 2" ROUND TREE POSTS
- The bearings and distances in degrees and feet between claim corners are as depicted on the map.

Form MCF100a
 Revised July 2005

When Recorded, Mail to:

Brian D. Lindsay PMB #312
14,700 N. Frank Lloyd Wright Blvd. #157
Scottsdale, Arizona 85260

LOCATION NOTICE FOR MINING CLAIM

| | |
|---|--|
| Claim (Name and Number, if used) BLUEMOON #6 | LOCATOR OR OWNER (Name, Address and Zip Code) Lindsay Living Trust PMB #312 14,700 N. Frank Lloyd Wright Blvd. #157 Scottsdale, Arizona 85260 |
| Date of Location of Claim SEPT 12, 2003 | |
| Type of Claim <input type="checkbox"/> Placer <input checked="" type="checkbox"/> Lode <input type="checkbox"/> Millsite <input type="checkbox"/> Tunnelsite | |

Type of Notice
 Amendment to Original Notice Relocation Notice
 If an Amendment or Relocation, Claim was Named _____ in the prior Notice Date: _____

Recorded at Docket: _____ Mining District _____ County, Arizona

General Course of Claim is from the _____ EAST _____ to the _____ WEST _____

Layout of the Claim

Claim is 1500 feet long and 600 feet wide.

Distance from the monument to each end of the Claim is 1498 feet in an EAST-WEST direction and 598 feet in a NORTH-SOUTH direction (From the East end of the Claim)

Locality of Notice of Claim and Monument with reference to some natural object or permanent monument

Approximately 14,422 feet in a SOUTH-EASTERLY direction from survey pin  T4S, R5W

| | |
|---|---|
| Effective date of Notice SEPT 12, 2003 | Signature of Locator <i>Brian D. Lindsay</i> |
|---|---|

INSTRUCTIONS Within 90 days of location of claim:

1. Complete above portion of form and post on location monument and
2. Complete two additional copies of entire form, including map on backside, record one with County Recorder and file other with prpoer BLM office.

Types of Monuments
 Location Monument is made of: 2"x2"x5' Wooden Post, and
 Corner and End Monuments are made of: 2"x2"x5' Wooden Post

Description of Claim
 To observe the perimeter of the Claim begin at the NORTH - EAST corner and travel
 in a SOUTHERLY direction 600 feet to the S. E. corner monument, thence
 in a WESTERLY direction 1500 feet to the S. W. corner monument, thence
 in a NORTHERLY direction 600 feet to the N. W. corner monument, thence
 in an EASTERLY direction 1500 feet to the N. E. corner monument, thence


PHOENIX, ARIZONA

2003 SEP 22 A 9: 29

RECEIVED
BLM, AZ STATE OFFICE

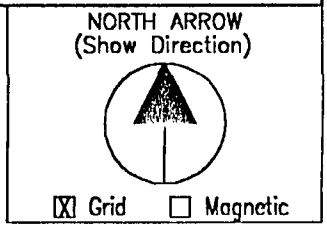
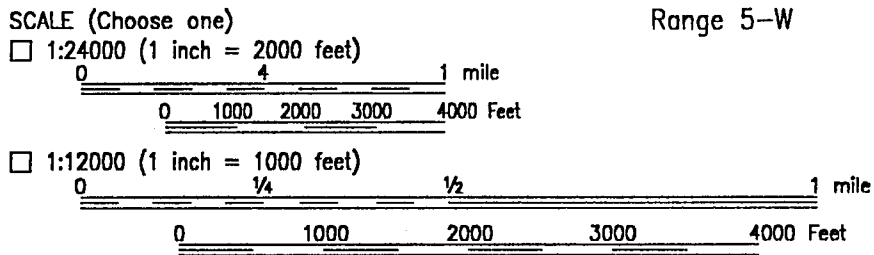
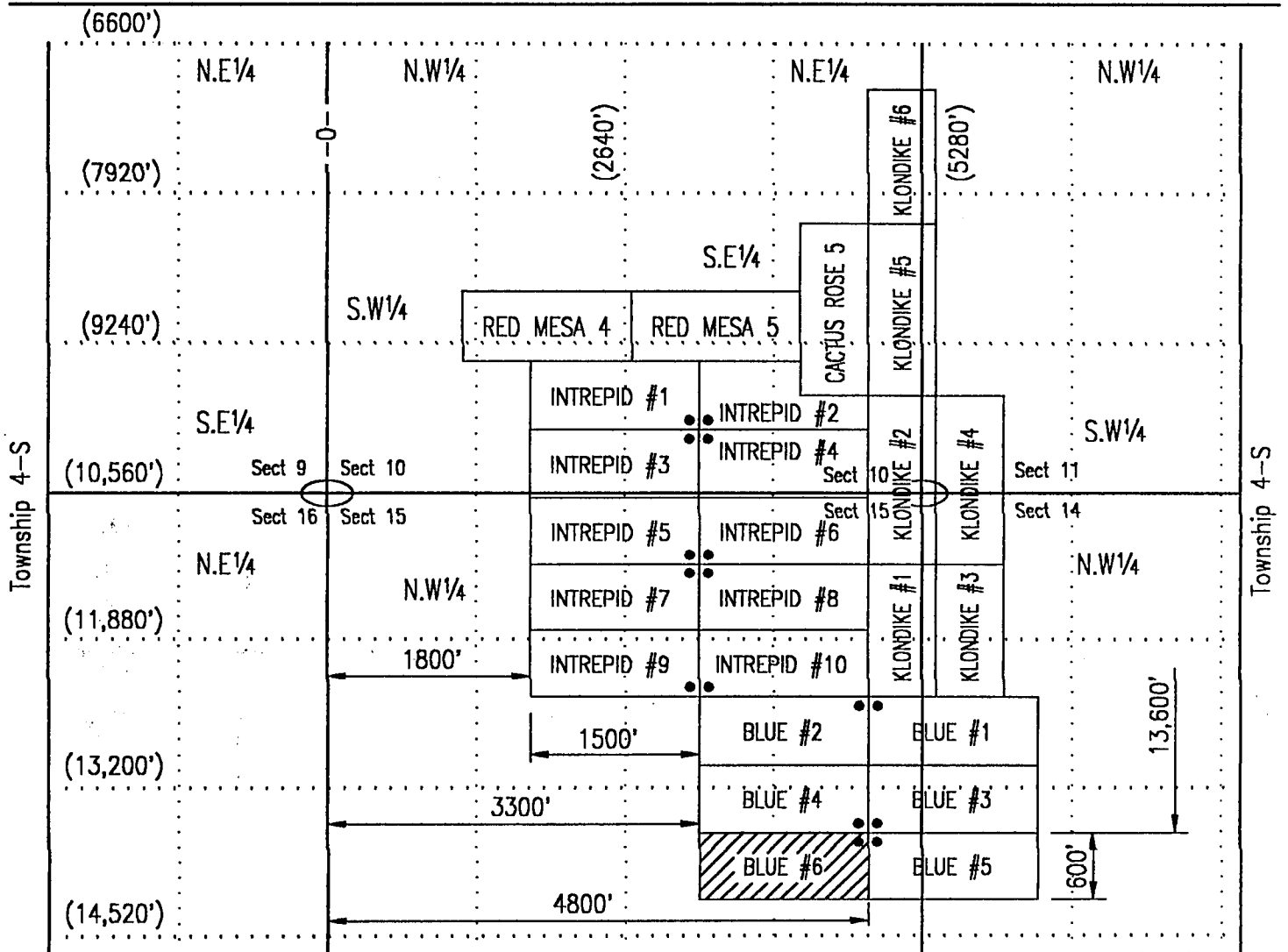
ANC 358498


Location of Claim The Claim lies in the S.E. quarter of section #15
 Township 4-S, range 5-W, G&SR B&M WEBB
 Mining District or Cadastral Subdivision, MARICOPA County, Arizona
 The N.E. corner of the claim lies Approximately 14,422 feet in a SOUTH - EASTERLY direction from the public or established survey monument or permanent natural object described as



MAP, PLAT, OR SKETCH OF MINING CLAIM

Claim Monument lies in Section #15 Range 5-W Township 4-S C & SR B & M





OFFICIAL RECORDS OF
 MARICOPA COUNTY RECORDER
 HELEN PURCELL
 2012-0667162 07/30/12 09:07 AM
 13 OF 20

MUSSEJ

Amendment to — Original Notice AMC # 358499 COUNTY: 2003-1324375

LOCATION NOTICE FOR LODE MINING CLAIM

NOTICE IS HEREBY GIVEN that the INTREPID #1

 by THE LINDSAY LIVING TRUST whose current mailing
 address is 15025 N. 60th STREET
SCOTTSDALE, ARIZONA 85254

RECEIVED
 BLM AZ STATE OFFICE
 2012 JUL 30 A 9:56
 PHOENIX, ARIZONA
 BLM
 Date
 Stamp

The general course of this claim is East to West and it is situated in MARICOPA
 County, Arizona. This claim is 1500 feet in length and 600 feet in width. This claim runs
 from the location monument on which this location notice is posted approximately 300 feet in a
North direction to the North end line and 300 feet in a South direction to the
South end line. This claim is marked by six monuments, one at each corner and one at the center of each
 end line of the claim.

The location monument on which this notice is posted is situated within Section 10, Township 4
S, Range 5 W Gila Salt River Base Meridian, Arizona and this claim encompasses portions
 of the following quarter section (s) section (s), Township (s) and Range (s) S.E. 1/4 of Sec. 10,
S.W. 1/4 of Sec. 10, N.E. 1/4 of Sec. 15, and the N.W. 1/4 of Sec. 15 T4S, R5W
 Gila Salt River Base and Meridian, Arizona

The locality of this claim with reference to some natural object or permanent monument and additional information
 (if any) concerning its locality are as follows: The S.E corner of the claim is approximately 11,102'
in a South-Easterly direction from the brass marker of sec's #33,34,3,&4, T4S, R5W

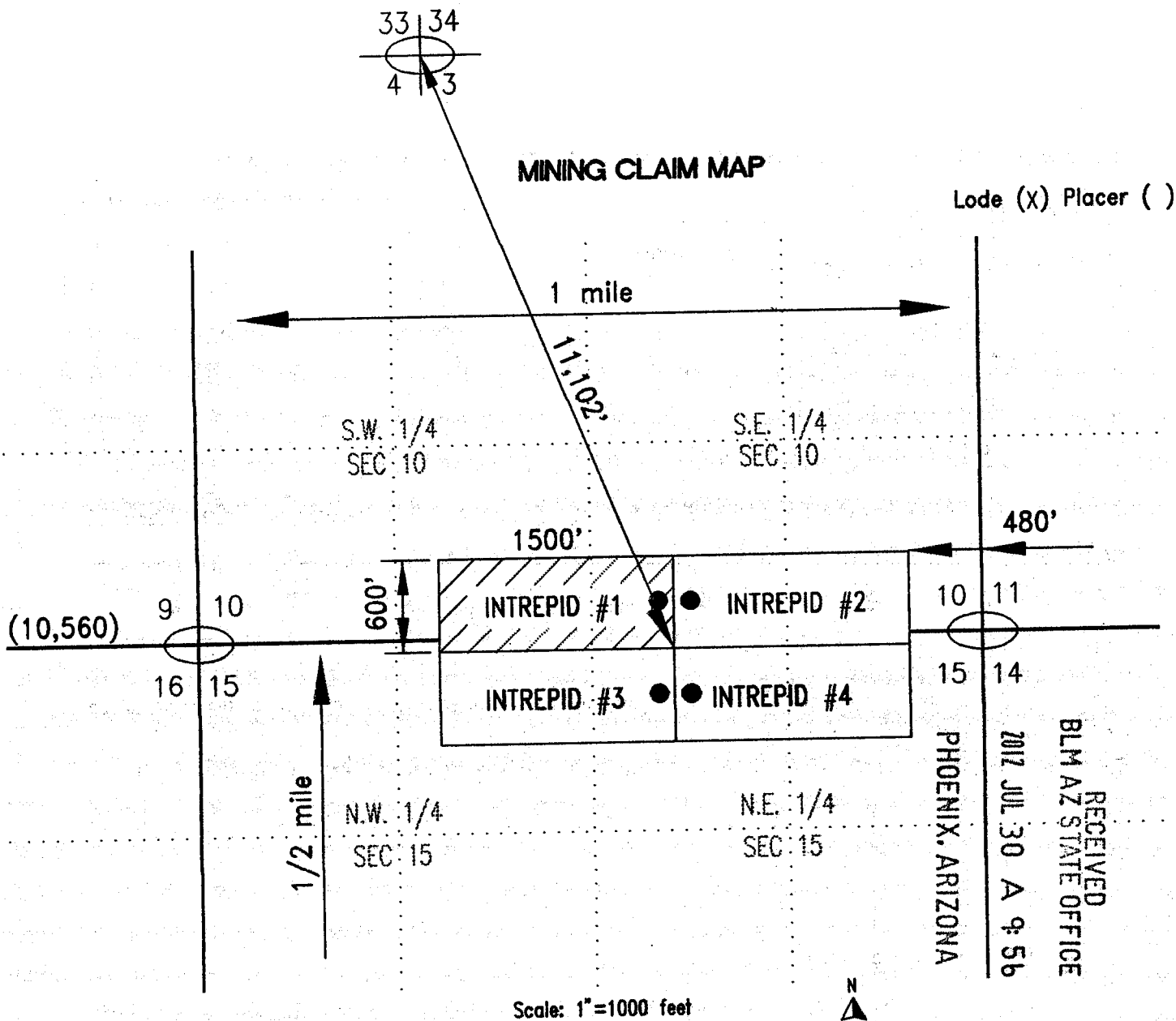
DATED AND POSTED on the ground this 1st day of February, 20 12.

LOCATOR (s) Brian D. Lindsay

Form MCF100
 Revised July 2005

ENTERED IN COMPUTER
 RE 8-13-12

AMC 358499



1. The above map depicts the INTREPID #1 mining claim which is located in Section (s) 10/15, Township 4 S, Range 5 W, Gila and Salt River Base and Meridian, MARICOPA County, Arizona
2. The type of corner and location monuments used are as follows: 2" ROUND TREE POSTS
3. The bearings and distances in degrees and feet between claim corners are as depicted on the map.

Form MCF100a
Revised July 2005

When Recorded, Mail to:

Brian D. Lindsay PMB #312
14,700 N. Frank Lloyd Wright Blvd. #157
Scottsdale, Arizona 85260

LOCATION NOTICE FOR MINING CLAIM

| | |
|---|--|
| Claim (Name and Number, if used) INTREPID #1 | LOCATOR OR OWNER (Name, Address and Zip Code) Lindsay Living Trust PMB #312 14,700 N. Frank Lloyd Wright Blvd. #157 Scottsdale, Arizona 85260 |
| Date of Location of Claim SEPT 12, 2003 | |
| Type of Claim <input type="checkbox"/> Placer <input checked="" type="checkbox"/> Lode <input type="checkbox"/> Millsite <input type="checkbox"/> Tunnelsite | |

Type of Notice
 Amendment to Original Notice Relocation Notice
 If an Amendment or Relocation, Claim was Named _____ in the prior Notice Date: _____

Recorded at Docket: _____ Mining District _____ County, Arizona

General Course of Claim is from the _____ EAST _____ to the _____ WEST _____
 Layout of the Claim

Claim is 1500 feet long and 600 feet wide.

Distance from the monument to each end of the Claim is 1498 feet in an EAST-WEST direction and 598 feet in a SOUTH-NORTH direction (From the East end of the Claim)

Locality of Notice of Claim and Monument with reference to some natural object or permanent monument
 Approximately 10,528 feet in a SOUTH-EASTERLY direction from survey pin _____, R5W

Effective date of Notice
 SEPT 12, 2003
 Signature of Locator: *Brian D. Lindsay*

- INSTRUCTIONS** Within 90 days of location of claim:
1. Complete above portion of form and post on location monument and
 2. Complete two additional copies of entire form, including map on backside, record one with County Recorder and file other with prpoer BLM office.

Types of Monuments
 Location Monument is made of: 2"x2"x5' Wooden Post, and
 Corner and End Monuments are made of: 2"x2"x5' Wooden Post

Description of Claim
 To observe the perimeter of the Claim begin at the SOUTH - EAST corner and travel
 in a WESTERLY direction 1500 feet to the S. W. corner monument thence
 in a NORTHERLY direction 600 feet to the N. W. corner monument thence
 in an EASTERLY direction 1500 feet to the N. E. corner monument thence
 in a SOUTHERLY direction 600 feet to the S. E. corner monument thence

RECEIVED
 BLM, AZ STATE OFFICE
 2003 SEP 22 9:30
 ARIZONA
 33 34
 4 3
 AMC 358499

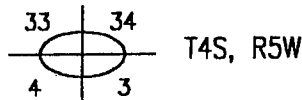
Location of Claim The Claim lies in the S.E. & S.W. quarter of section #10

Township 4-S, range 5-W, G&SR B&M WEBB

Mining District or Cadastral Subdivision, MARICOPA County, Arizona

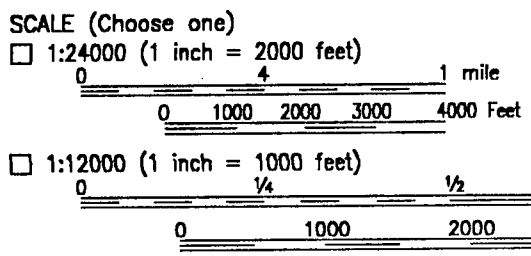
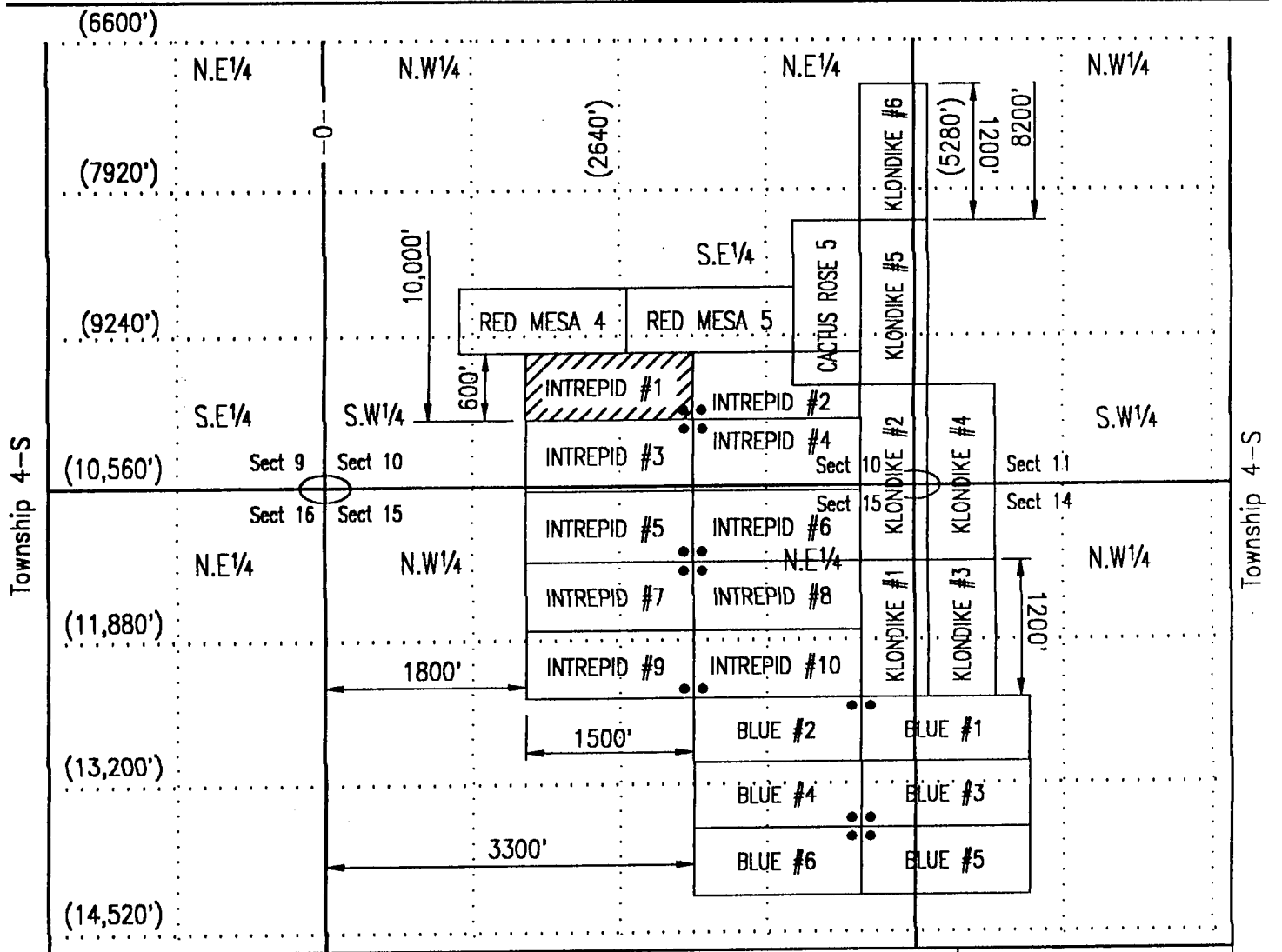
The S.E. corner of the claim lies Approximately 10,528 feet in a SOUTH - EASTERLY direction from the public or established survey monument or permanent natural object described as

Section Pin Survey Stake

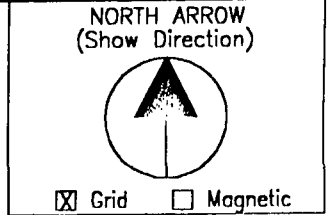


MAP, PLAT, OR SKETCH OF MINING CLAIM

Claim Monument lies in Section #10 Range 5-W Township 4-S C & SR B & M



Range 5-W



Other (1" = not more than 2000 feet) 1500 Feet



OFFICIAL RECORDS OF
 MARICOPA COUNTY RECORDER
 HELEN PURCELL
 2012-0667163 07/30/12 09:07 AM
 14 OF 20

HUSBEJ

Amendment to — Original Notice AMC # 358500 COUNTY: 2003-1324376

LOCATION NOTICE FOR LODE MINING CLAIM

NOTICE IS HEREBY GIVEN that the INTREPID #2

 by THE LINDSAY LIVING TRUST whose current mailing
 address is 15025 N. 60th STREET
SCOTTSDALE, ARIZONA 85254

RECEIVED
 BLM AZ STATE OFFICE
 2012 JUL 30 A 9:56
 PHOENIX, ARIZONA
 BLM
 Date
 Stamp

The general course of this claim is East to West and it is situated in MARICOPA
 County, Arizona. This claim is 1500 feet in length and 600 feet in width. This claim runs
 from the location monument on which this location notice is posted approximately 300 feet in a
North direction to the North end line and 300 feet in a South direction to the
South end line. This claim is marked by six monuments, one at each corner and one at the center of each
 end line of the claim.

The location monument on which this notice is posted is situated within Section 10, Township 4
S, Range 5 W Gila Salt River Base Meridian, Arizona and this claim encompasses portions
 of the following quarter section (s) section (s), Township (s) and Range (s) S.E. 1/4 of Sec. 10 and
N.E. 1/4 of Sec. 15 T4S, R5W

Gila Salt River Base and Meridian, Arizona

The locality of this claim with reference to some natural object or permanent monument and additional information
 (if any) concerning its locality are as follows: The S.W corner of the claim is approximately 11,102'
in a South-Easterly direction from the brass marker of sec's #33,34,3,&4, T4S, R5W

DATED AND POSTED on the ground this 1st day of February, 2012.

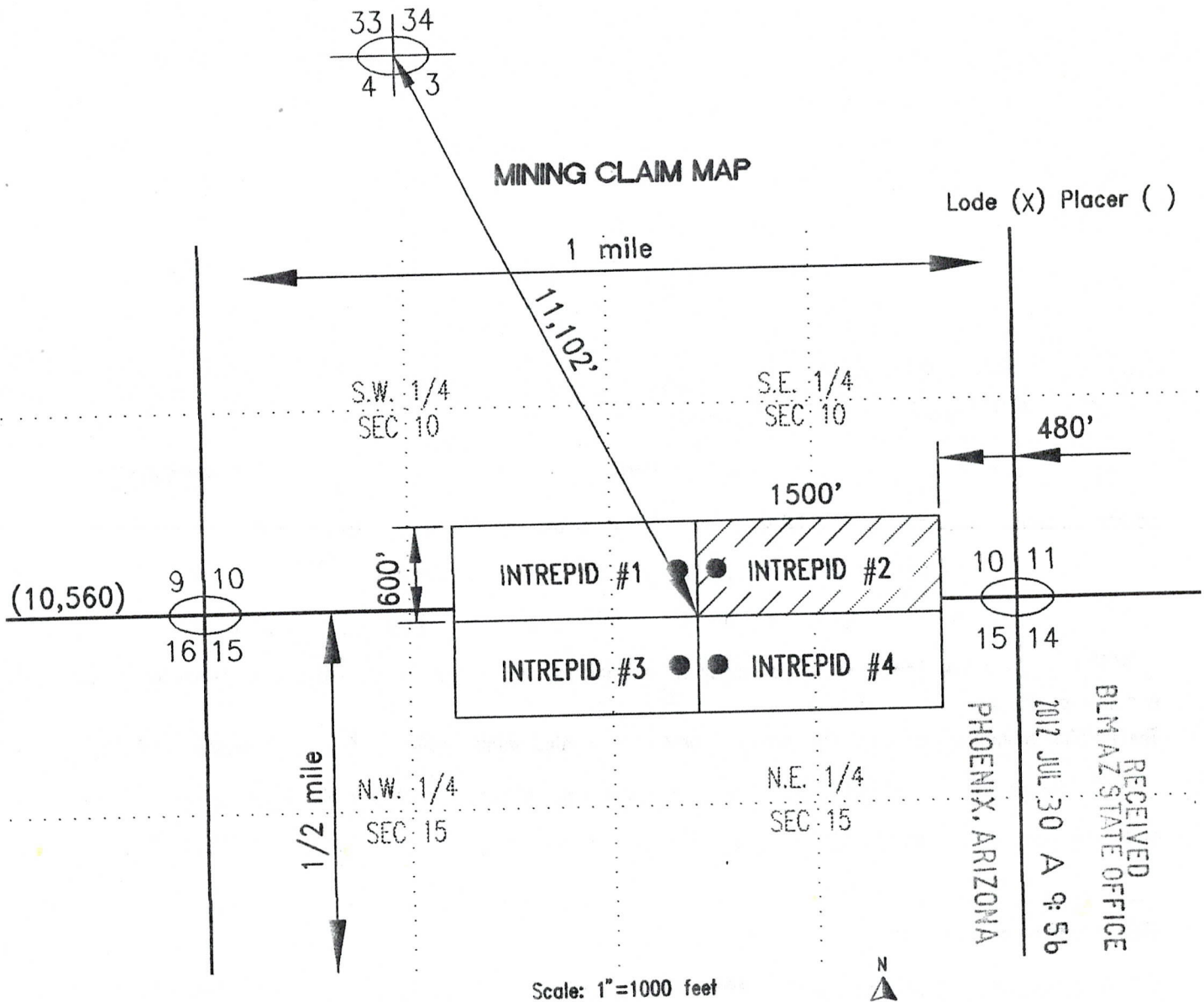
LOCATOR (s) Brian D. Lindsay

Form MCF100
 Revised July 2005

ENTERED IN COMPUTER

R2 8-13-12

AMC 358500



1. The above map depicts the INTREPID #2 mining claim which is located in Section (s) 10/15, Township 4 S, Range 5 W, Gila and Salt River Base and Meridian, MARICOPA County, Arizona
2. The type of corner and location monuments used are as follows: 2" ROUND TREE POSTS
3. The bearings and distances in degrees and feet between claim corners are as depicted on the map.

Form MCF100a
Revised July 2005

This form is available from the Arizona Department of mines & Mineral Resources and may be reproduced.

When Recorded, Mail to:

Brian D. Lindsay PMB #312
14,700 N. Frank Lloyd Wright Blvd. #157
Scottsdale, Arizona 85260

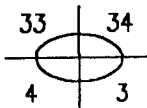
LOCATION NOTICE FOR MINING CLAIM

| | |
|---|--|
| Claim (Name and Number, if used) INTREPID #2 | LOCATOR OR OWNER (Name, Address and Zip Code) Lindsay Living Trust PMB #312 14,700 N. Frank Lloyd Wright Blvd. #157 Scottsdale, Arizona 85260 |
| Date of Location of Claim SEPT 12, 2003 | |
| Type of Claim <input type="checkbox"/> Placer <input checked="" type="checkbox"/> Lode <input type="checkbox"/> Millsite <input type="checkbox"/> Tunnelsite | |

Type of Notice
 Amendment to Original Notice Relocation Notice
 If an Amendment or Relocation, Claim was Named _____ in the prior Notice Date: _____
 Recorded at Docket: _____ Mining District _____ County, Arizona

General Course of Claim is from the WEST to the EAST
 Layout of the Claim

Claim is 1500 feet long and 600 feet wide.
 Distance from the monument to each end of the Claim is 1498 feet in a WEST-EAST direction and 598 feet in a SOUTH-NORTH direction (From the West end of the Claim)

Locality of Notice of Claim and Monument with reference to some natural object or permanent monument
 Approximately 10,528 feet in a SOUTH-EASTERLY direction from survey pin  T4S, R5W

Effective date of Notice
 SEPT 12, 2003
 Signature of Locator *Brian D. Lindsay*

INSTRUCTIONS Within 90 days of location of claim:
 1. Complete above portion of form and post on location monument and
 2. Complete two additional copies of entire form, including map on backside, record one with County Recorder and file other with prpoer BLM office.

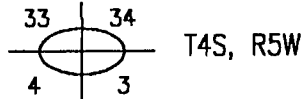
Types of Monuments
 Location Monument is made of: 2"x2"x5' Wooden Post, and
 Corner and End Monuments are made of: 2"x2"x5' Wooden Post

Description of Claim
 To observe the perimeter of the Claim begin at the SOUTH-WEST corner and travel
 in a NORTHERLY direction 600 feet to the N. W. corner monument, thence
 in an EASTERLY direction 1500 feet to the N. E. corner monument, thence
 in a SOUTHERLY direction 600 feet to the S. E. corner monument, thence
 in a WESTERLY direction 1500 feet to the S. W. corner monument, thence

RECEIVED
 BLM. AZ STATE OFFICE
 2003 SEP 22 A 9:30
 PHOENIX, ARIZONA
 ANC 358500

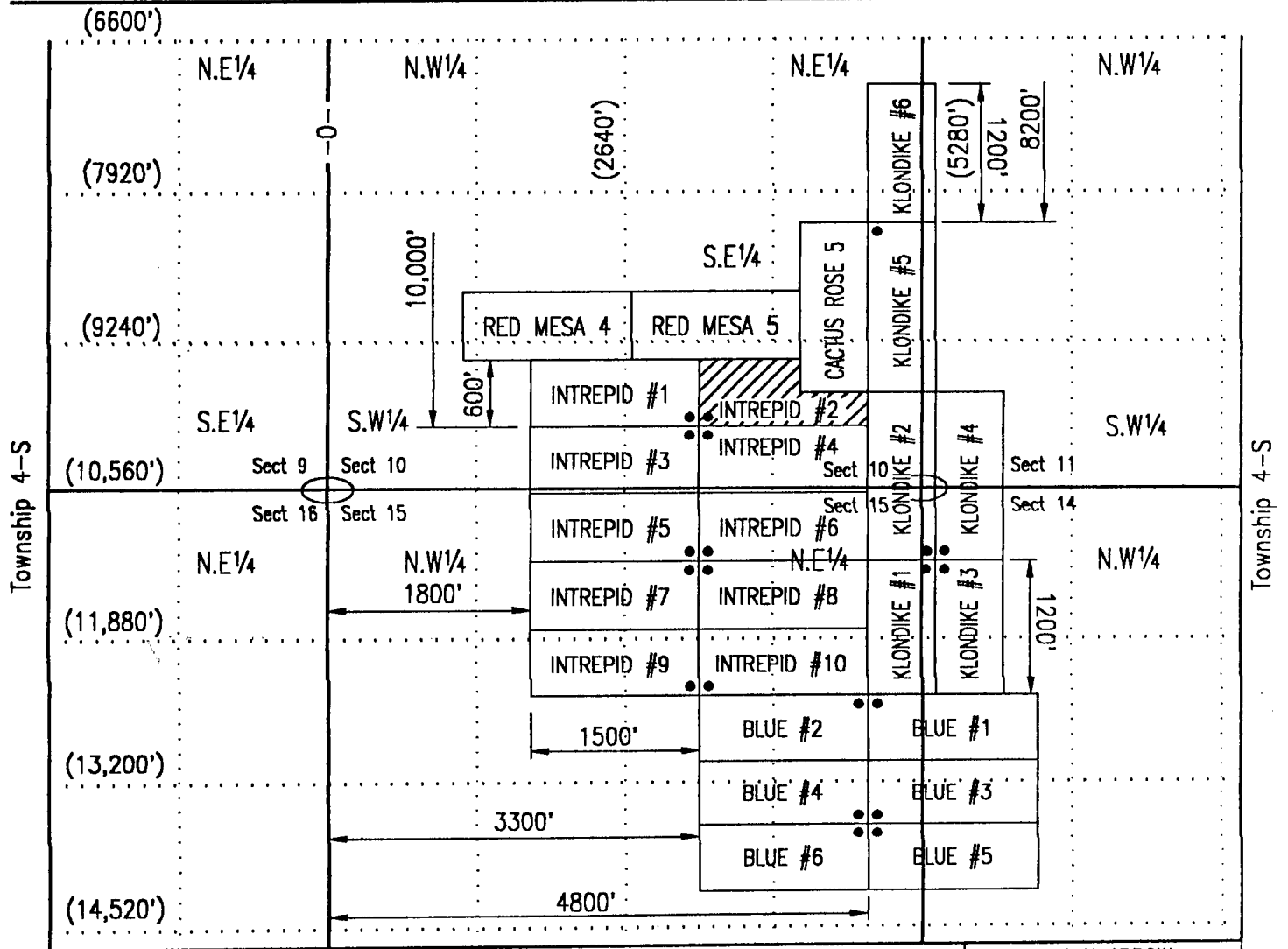
Location of Claim S.E.
 The Claim lies in the S.E. quarter of section #10
 Township 4-S, range 5-W, G&SR B&M WEBB
 Mining District or Cadastral Subdivision, MARICOPA County, Arizona
 The S.W. corner of the claim lies Approximately 10,528 feet in a SOUTH - EASTERLY direction from the public or established survey monument or permanent natural object described as

Section Pin Survey Stake

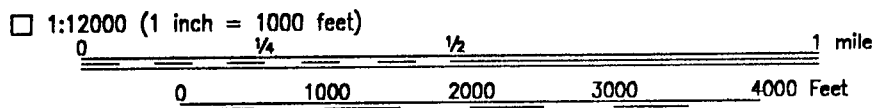
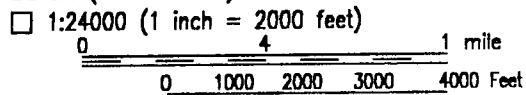


MAP, PLAT, OR SKETCH OF MINING CLAIM

Claim Monument lies in Section #10 Range 5-W Township 4-S C & SR B & M




SCALE (Choose one)




Other (1" = not more than 2000 feet) 1500 Feet

NORTH ARROW
(Show Direction)



Grid Magnetic



OFFICIAL RECORDS OF
 MARICOPA COUNTY RECORDER
 HELEN PURCELL
 2012-0667164 07/30/12 09:07 AM
 15 OF 20

MUSSEJ

Amendment to Original Notice AMC # 358503 COUNTY: 2003-1324379

LOCATION NOTICE FOR LODE MINING CLAIM

NOTICE IS HEREBY GIVEN that the INTREPID #3

by THE LINDSAY LIVING TRUST whose current mailing
 address is 15025 N. 60TH STREET
SCOTTSDALE, ARIZONA 85254

RECEIVED
 BLM AZ STATE OFFICE
 2012 JUL 30 A 9:56
 PHOENIX, ARIZONA
 BLM
 Date
 Stamp

The general course of this claim is East to West and it is situated in MARICOPA
 County, Arizona. This claim is 1500 feet in length and 600 feet in width. This claim runs
 from the location monument on which this location notice is posted approximately 300 feet in a
North direction to the North end line and 300 feet in a South direction to the
South end line. This claim is marked by six monuments, one at each corner and one at the center of each
 end line of the claim.

The location monument on which this notice is posted is situated within Section 15, Township 4
S, Range 5 W Gila Salt River Base Meridian, Arizona and this claim encompasses portions
 of the following quarter section (s) section (s), Township (s) and Range (s) N.E. 1/4 of Sec. 15 T4S, R5W
and the N.W. 1/4 of Sec. 15 T4S, R5W

Gila Salt River Base and Meridian, Arizona

The locality of this claim with reference to some natural object or permanent monument and additional information
 (if any) concerning its locality are as follows: The N.E. corner of the claim is approximately 11,102'
in a South-Easterly direction from the brass marker of sec's #33,34,3,&4, T4S, R5W

DATED AND POSTED on the ground this 1st day of February, 20 12.

LOCATOR (s) Brian D. Lindsay

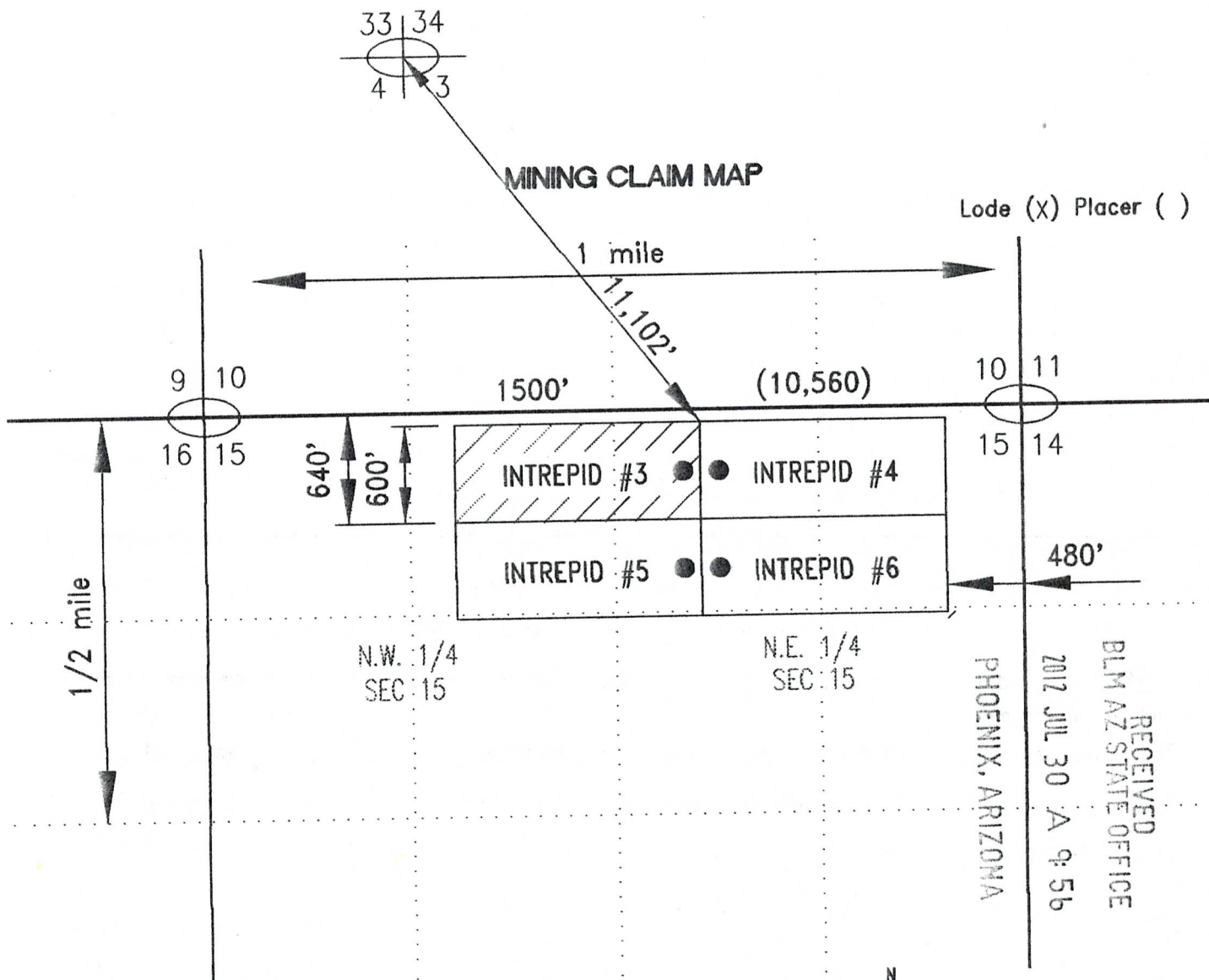
Form MCF100
 Revised July 2005

This form is available from the Arizona Department of mines & Mineral Resources and may be reproduced.

ENTERED IN COMPUTER

RE 8-13-12

AMC 358501



Scale: 1"=1000 feet



- The above map depicts the INTREPID #3 mining claim which is located in Section (s) 15, Township 4 S, Range 5 W, Gila and Salt River Base and Meridian, MARICOPA County, Arizona
- The type of corner and location monuments used are as follows: 2" ROUND TREE POSTS
- The bearings and distances in degrees and feet between claim corners are as depicted on the map.

Form MCF100a
Revised July 2005

This form is available from the Arizona Department of mines & Mineral Resources and may be reproduced.

When Recorded, Mail to:

Brian D. Lindsay PMB #312
14,700 N. Frank Lloyd Wright Blvd. #157
Scottsdale, Arizona 85260

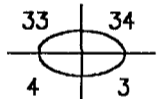
LOCATION NOTICE FOR MINING CLAIM

| | |
|---|---|
| Claim (Name and Number, if used) INTREPID #3 | LOCATOR OR OWNER (Name, Address and Zip Code) |
| Date of Location of Claim SEPT 12, 2003 | Lindsay Living Trust PMB #312 14,700 N. Frank Lloyd Wright Blvd. #157 Scottsdale, Arizona 85260 |
| Type of Claim <input type="checkbox"/> Placer <input checked="" type="checkbox"/> Lode <input type="checkbox"/> Millsite <input type="checkbox"/> Tunnelsite | |

Type of Notice
 Amendment to Original Notice Relocation Notice
 If an Amendment or Relocation, Claim was Named _____ in the prior Notice Date: _____
 Recorded at Docket: _____ Mining District _____ County, Arizona

General Course of Claim is from the _____ EAST _____ to the _____ WEST _____
 Layout of the Claim

Claim is 1500 feet long and 600 feet wide.
 Distance from the monument to each end of the Claim is 1498 feet in an EAST-WEST direction and
598 feet in a SOUTH-NORTH direction (From the East end of the Claim)

Locality of Notice of Claim and Monument with reference to some natural object or permanent monument
 Approximately 10,528 feet in a SOUTH-EASTERLY direction from survey pin  T4S, R5W

Effective date of Notice
SEPT 12, 2003
 Signature of Locator Brian D. Benbay

- INSTRUCTIONS** Within 90 days of location of claim:
 1. Complete above portion of form and post on location monument and
 2. Complete two additional copies of entire form, including map on backside, record one with County Recorder and file other with proper BLM office.

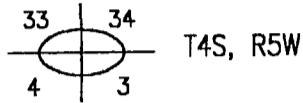
Types of Monuments
 Location Monument is made of: 2"x2"x5' Wooden Post, and
 Corner and End Monuments are made of: 2"x2"x5' Wooden Post

Description of Claim
 To observe the perimeter of the Claim begin at the _____ NORTH - EAST _____ corner and travel
 in a SOUTHERLY direction 600 feet to the S. E. corner monument, thence
 in a WESTERLY direction 1500 feet to the S. W. corner monument, thence
 in a NORTHERLY direction 600 feet to the N. W. corner monument, thence
 in an EASTERLY direction 1500 feet to the N. E. corner monument, thence

RECEIVED
 B.L.M. AZ STATE OFFICE
 2003 SEP 22 A 9:30
 PHOENIX, ARIZONA
 AN6 358501

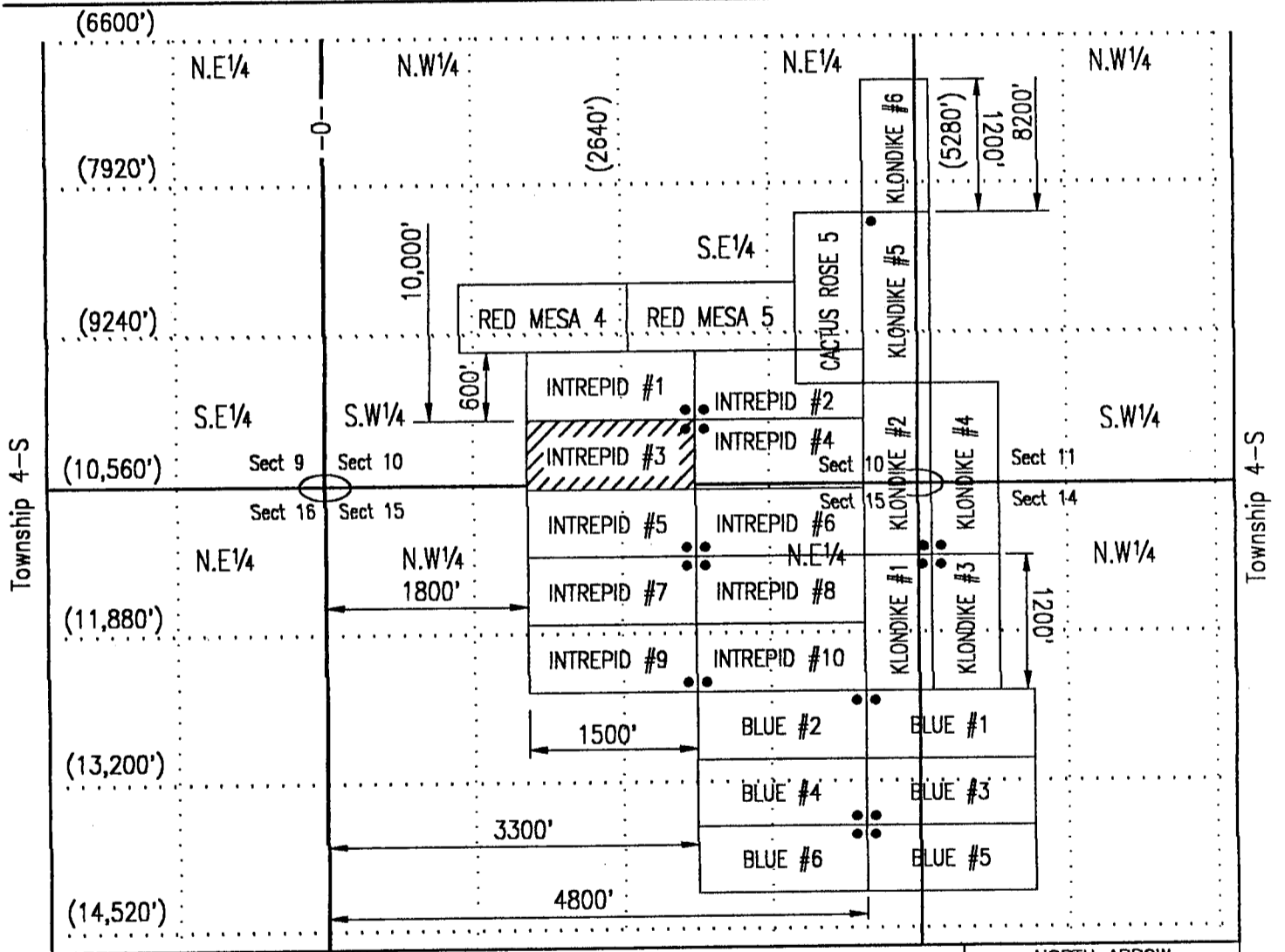
Location of Claim The Claim lies in the S.E. & S.W. quarter of section #10
 Township 4-S, range 5-W, G&SR B&M WEBB
 Mining District or Cadastral Subdivision, MARICOPA County, Arizona
 The N.E. corner of the claim lies Approximately 10,528 feet in a SOUTH - EASTERLY direction from the public or established survey monument or permanent natural object described as

Section Pin Survey Stake

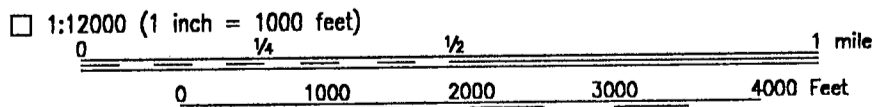
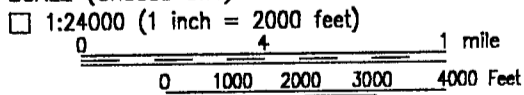


MAP, PLAT, OR SKETCH OF MINING CLAIM

Claim Monument lies in Section #10 Range 5-W Township 4-S C & SR B & M




SCALE (Choose one)




Other (1" = not more than 2000 feet) 1500 Feet

NORTH ARROW (Show Direction)



Grid Magnetic



OFFICIAL RECORDS OF
 MARICOPA COUNTY RECORDER
 HELEN PURCELL
 2012-0667165 07/30/12 09:07 AM
 16 OF 20

HUSBEJ

Amendment to Original Notice AMC # 358504 COUNTY: 2003-1324380

LOCATION NOTICE FOR LODE MINING CLAIM

NOTICE IS HEREBY GIVEN that the INTREPID #4

 by THE LINDSAY LIVING TRUST whose current mailing
 address is 15025 N. 60th STREET
SCOTTSDALE, ARIZONA 85254

RECEIVED
 BLM AZ STATE OFFICE
 2012 JUL 30 A 9:56
 PHOENIX, ARIZONA
 BLM
 Date
 Stamp

The general course of this claim is West to East and it is situated in MARICOPA
 County, Arizona. This claim is 1500 feet in length and 600 feet in width. This claim runs
 from the location monument on which this location notice is posted approximately 300 feet in a
North direction to the North end line and 300 feet in a South direction to the
South end line. This claim is marked by six monuments, one at each corner and one at the center of each
 end line of the claim.

The location monument on which this notice is posted is situated within Section 15, Township 4
S, Range 5 W Gila Salt River Base Meridian, Arizona and this claim encompasses portions
 of the following quarter section (s) section (s), Township (s) and Range (s) N.E. 1/4 of Sec. 15 T4S, R5W

Gila Salt River Base and Meridian, Arizona

The locality of this claim with reference to some natural object or permanent monument and additional information
 (if any) concerning its locality are as follows: The N.W corner of the claim is approximately 11,102'
in a South-Easterly direction from the brass marker of sec's #33,34,3,&4, T4S, R5W

DATED AND POSTED on the ground this 1st day of February, 20 12.

LOCATOR (s) Brian D Lindsay

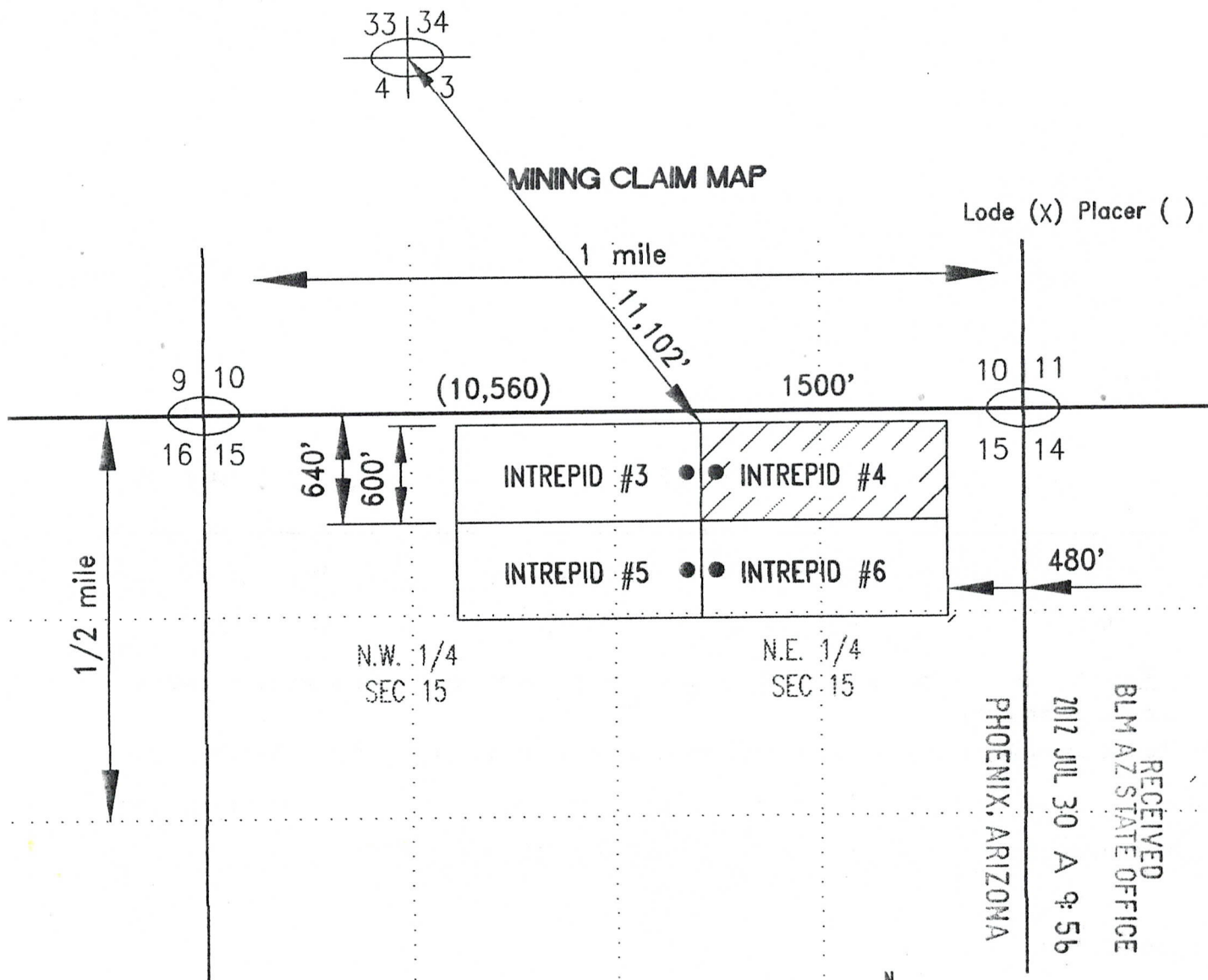
Form MCF100
 Revised July 2005

This form is available from the Arizona Department of mines & Mineral Resources and may be reproduced.

ENTERED IN COMPUTER

R2 813-12

AMC 358502



Scale: 1"=1000 feet



- The above map depicts the INTREPID #4 mining claim which is located in Section (s) 15, Township 4 S, Range 5 W, Gila and Salt River Base and Meridian, MARICOPA County, Arizona
- The type of corner and location monuments used are as follows: 2' ROUND TREE POSTS
- The bearings and distances in degrees and feet between claim corners are as depicted on the map.

Form MCF100a
Revised July 2005

This form is available from the Arizona Department of mines & Mineral Resources and may be reproduced.

When Recorded, Mail to:

Brian D. Lindsay PMB #312
14,700 N. Frank Lloyd Wright Blvd. #157
Scottsdale, Arizona 85260

LOCATION NOTICE FOR MINING CLAIM

| | |
|---|--|
| Claim (Name and Number, if used) INTREPID #4 | LOCATOR OR OWNER (Name, Address and Zip Code) Lindsay Living Trust PMB #312 14,700 N. Frank Lloyd Wright Blvd. #157 Scottsdale, Arizona 85260 |
| Date of Location of Claim SEPT 12, 2003 | |
| Type of Claim <input type="checkbox"/> Placer <input checked="" type="checkbox"/> Lode <input type="checkbox"/> Millsite <input type="checkbox"/> Tunnelsite | |

Type of Notice
 Amendment to Original Notice Relocation Notice
 If an Amendment or Relocation, Claim was Named _____ in the prior Notice Date: _____
 Recorded at Docket: _____ Mining District _____ County, Arizona

General Course of Claim is from the WEST to the EAST

Layout of the Claim

Claim is 1500 feet long and 600 feet wide.

Distance from the monument to each end of the Claim is 1498 feet in a WEST-EAST direction and 598 feet in a NORTH-SOUTH direction (From the West end of the Claim)

Locality of Notice of Claim and Monument with reference to some natural object or permanent monument

Approximately 10,528 feet in a SOUTH-EASTERLY direction from survey pin  T4S, R5W

Effective date of Notice
SEPT 12, 2003
Signature of Locator *Brian D. Lindsay*

- INSTRUCTIONS** Within 90 days of location of claim:
1. Complete above portion of form and post on location monument and
 2. Complete two additional copies of entire form, including map on backside, record one with County Recorder and file other with prpoer BLM office.

Types of Monuments
Location Monument is made of: 2"x2"x5' Wooden Post, and
Corner and End Monuments are made of: 2"x2"x5' Wooden Post

Description of Claim
To observe the perimeter of the Claim begin at the NORTH-WEST corner and travel in an EASTERLY direction 1500 feet to the N. E. corner monument, thence in a SOUTHERLY direction 600 feet to the S. E. corner monument, thence in a WESTERLY direction 1500 feet to the S. W. corner monument, thence in a NORTHERLY direction 600 feet to the N. W. corner monument, thence

RECEIVED
BLM. AZ STATE OFFICE
2003 SEP 22 A 9:30
PHOENIX, ARIZONA

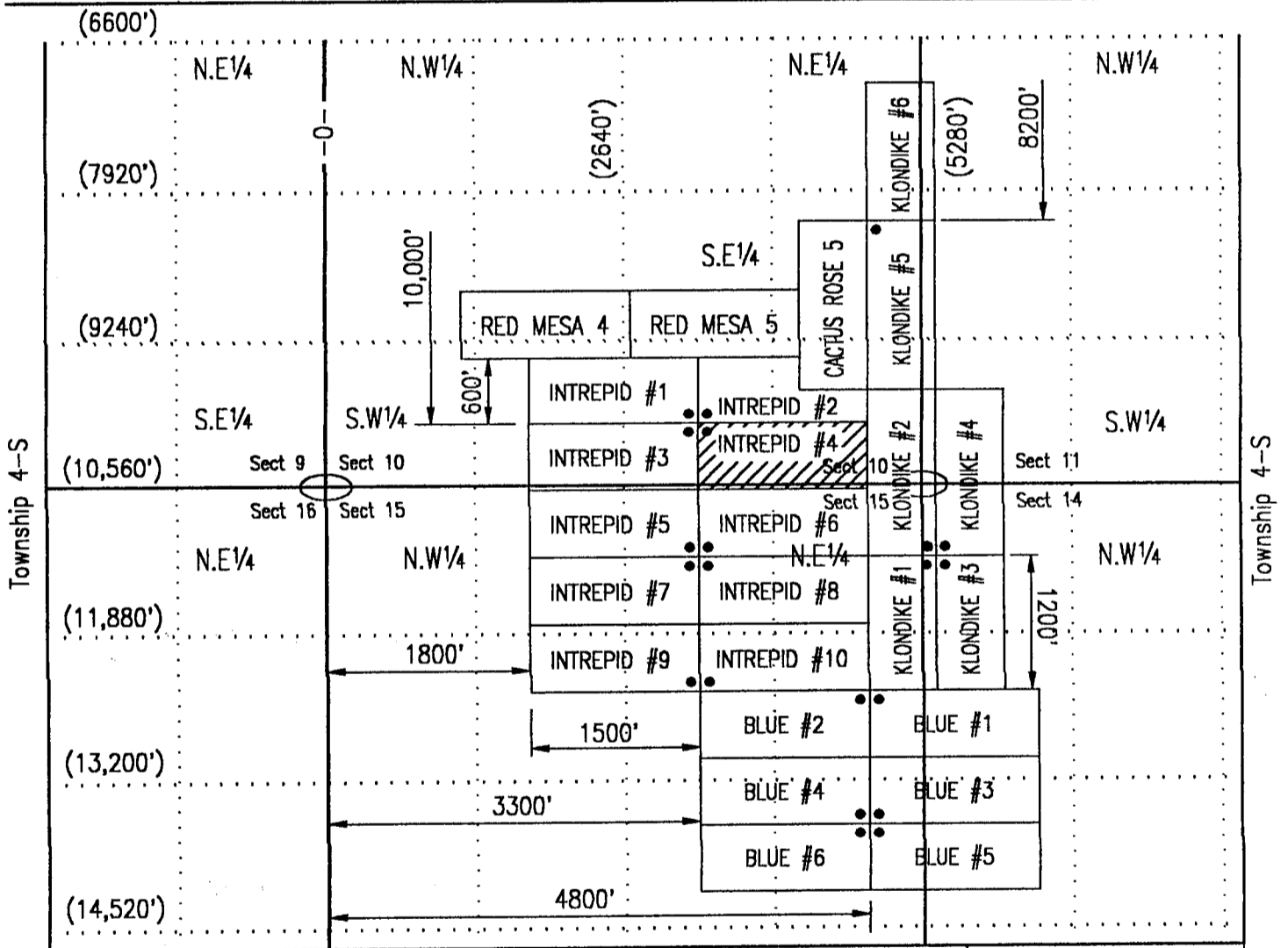
AND 358502

Location of Claim
 The Claim lies in the S.E. quarter of section #10
 Township 4-S, range 5-W, G&SR B&M WEBB
 Mining District or Cadastral Subdivision, MARICOPA County, Arizona
 The N.W. corner of the claim lies Approximately 10,528 feet in a SOUTH - EASTERLY direction
 from the public or established survey monument or permanent natural object described as

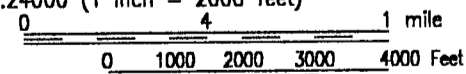
Section Pin Survey Stake  T4S, R5W

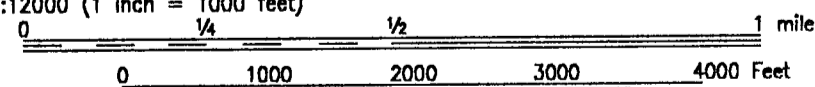
MAP, PLAT, OR SKETCH OF MINING CLAIM

Claim Monument lies in Section #10 Range 5-W Township 4-S C & SR B & M




SCALE (Choose one)

1:24000 (1 inch = 2000 feet)


1:12000 (1 inch = 1000 feet)


Other (1" = not more than 2000 feet) 1500 Feet

NORTH ARROW
 (Show Direction)



Grid Magnetic



OFFICIAL RECORDS OF
 MARICOPA COUNTY RECORDER
 HELEN PURCELL
 2012-0667166 07/30/12 09:07 AM
 17 OF 20

MUSBEJ

Amendment to — Original Notice AMC # 358503 COUNTY: 2003-1324379

LOCATION NOTICE FOR LODE MINING CLAIM

NOTICE IS HEREBY GIVEN that the INTREPID #5

by THE LINDSAY LIVING TRUST whose current mailing
 address is 15025 N. 60th STREET
SCOTTSDALE, ARIZONA 85254

RECEIVED
 BLM AZ STATE OFFICE
 2012 JUL 30 A 9:56
 PHOENIX, ARIZONA
 BLM
 Date
 Stamp

The general course of this claim is East to West and it is situated in MARICOPA
 County, Arizona. This claim is 1500 feet in length and 600 feet in width. This claim runs
 from the location monument on which this location notice is posted approximately 300 feet in a
North direction to the North end line and 300 feet in a South direction to the
South end line. This claim is marked by six monuments, one at each corner and one at the center of each
 end line of the claim.

The location monument on which this notice is posted is situated within Section 15, Township 4
S, Range 5 W Gila Salt River Base Meridian, Arizona and this claim encompasses portions
 of the following quarter section (s) section (s), Township (s) and Range (s) N.E. 1/4 of Sec. 15 T4S, R5W
and the N.W. 1/4 of Sec. 15 T4S, R5W

Gila Salt River Base and Meridian, Arizona

The locality of this claim with reference to some natural object or permanent monument and additional information
 (if any) concerning its locality are as follows: The S.E corner of the claim is approximately 12,252'
in a South-Easterly direction from the brass marker of sec's #33,34,3,&4, T4S, R5W

DATED AND POSTED on the ground this 1st day of February, 20 12.

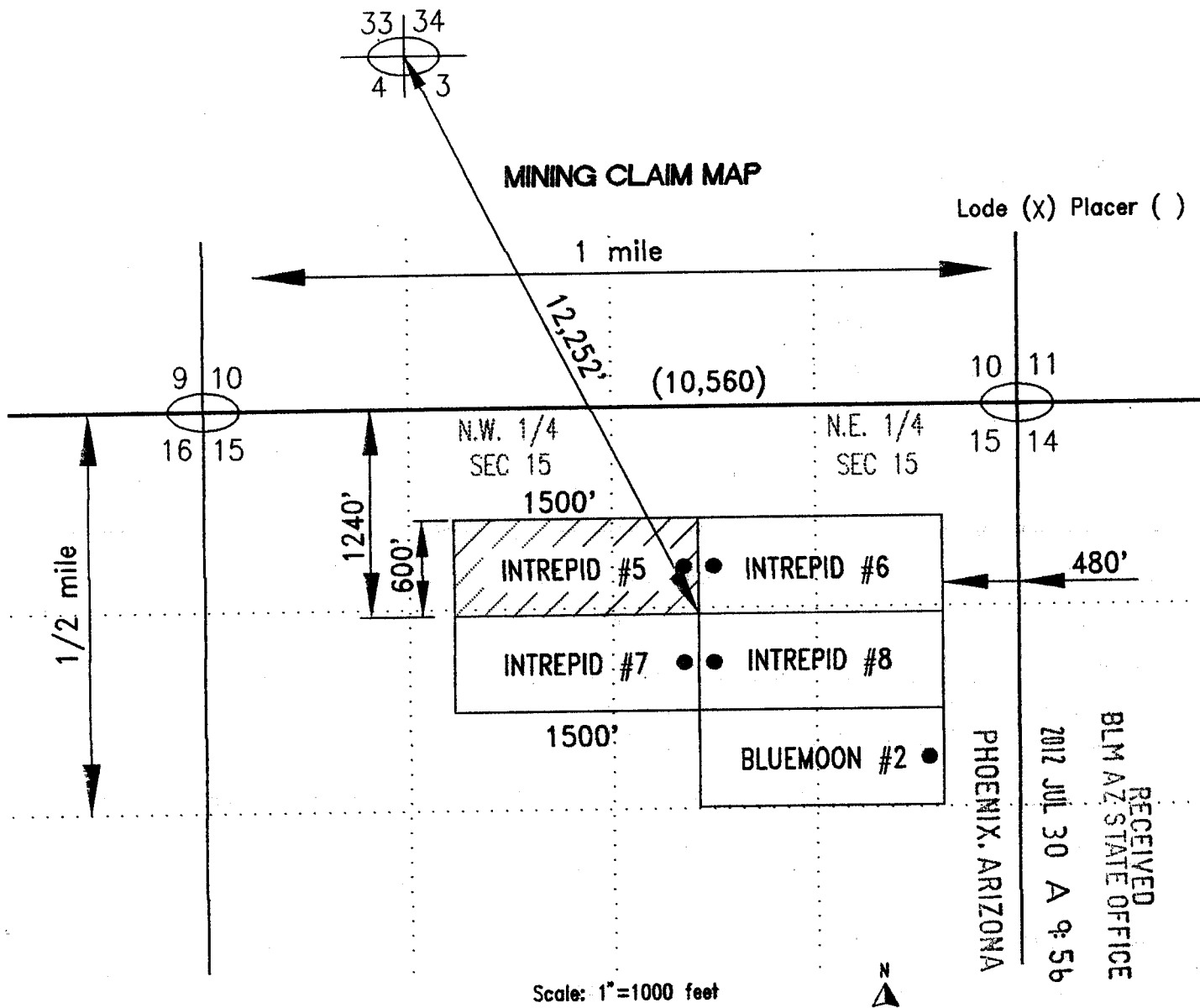
LOCATOR (s) Brian D. Lindsay

Form MCF100
 Revised July 2005

ENTERED IN COMPUTER

RE 8-13-12

AMC 358503



1. The above map depicts the INTREPID #5 mining claim which is located in Section (s) 15, Township 4 S, Range 5 W, Gila and Salt River Base and Meridian, MARICOPA County, Arizona
2. The type of corner and location monuments used are as follows: 2' ROUND TREE POSTS
3. The bearings and distances in degrees and feet between claim corners are as depicted on the map.

Form MCF100a
Revised July 2005

This form is available from the Arizona Department of mines & Mineral Resources and may be reproduced.

When Recorded, Mail to:

Brian D. Lindsay PMB #312
14,700 N. Frank Lloyd Wright Blvd. #157
Scottsdale, Arizona 85260

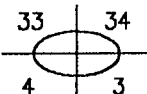
LOCATION NOTICE FOR MINING CLAIM

| | |
|---|---|
| Claim (Name and Number, if used) INTREPID #5 | LOCATOR OR OWNER (Name, Address and Zip Code) |
| Date of Location of Claim SEPT 12, 2003 | Lindsay Living Trust PMB #312 14,700 N. Frank Lloyd Wright Blvd. #157 Scottsdale, Arizona 85260 |
| Type of Claim <input type="checkbox"/> Placer <input checked="" type="checkbox"/> Lode <input type="checkbox"/> Millsite <input type="checkbox"/> Tunnelsite | |

Type of Notice
 Amendment to Original Notice Relocation Notice
 If an Amendment or Relocation, Claim was Named _____ in the prior Notice Date: _____
 Recorded at Docket: _____ Mining District _____ County, Arizona

General Course of Claim is from the _____ EAST _____ to the _____ WEST _____
 Layout of the Claim

Claim is 1500 feet long and 600 feet wide.
 Distance from the monument to each end of the Claim is 1498 feet in an EAST-WEST direction and 598 feet in a SOUTH-NORTH direction (From the East end of the Claim)

Locality of Notice of Claim and Monument with reference to some natural object or permanent monument
 Approximately 11,675 feet in a SOUTH-EASTERLY direction from survey pin  T4S, R5W

Effective date of Notice
 SEPT 12, 2003
 Signature of Locator *Brian D. Lindsay*

INSTRUCTIONS Within 90 days of location of claim:
 1. Complete above portion of form and post on location monument and
 2. Complete two additional copies of entire form, including map on backside, record one with County Recorder and file other with proper BLM office.

Types of Monuments
 Location Monument is made of: 2"x2"x5' Wooden Post, and
 Corner and End Monuments are made of: 2"x2"x5' Wooden Post

Description of Claim
 To observe the perimeter of the Claim begin at the SOUTH - EAST corner and travel
 in a WESTERLY direction 1500 feet to the S. W. corner monument, thence
 in a NORTHERLY direction 600 feet to the N. W. corner monument, thence
 in an EASTERLY direction 1500 feet to the N. E. corner monument, thence
 in a SOUTHERLY direction 600 feet to the S. E. corner monument, thence

RECEIVED
 D.L.M. AZ STATE OFFICE
 2003 SEP 22 A 9:30
 PHOENIX, ARIZONA
 ANC 358503

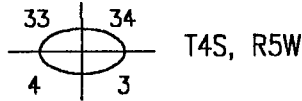
Location of Claim The Claim lies in the N.E. & N.W. quarter of section #15

Township 4-S, range 5-W, G&SR B&M WEBB

Mining District or Cadastral Subdivision, MARICOPA County, Arizona

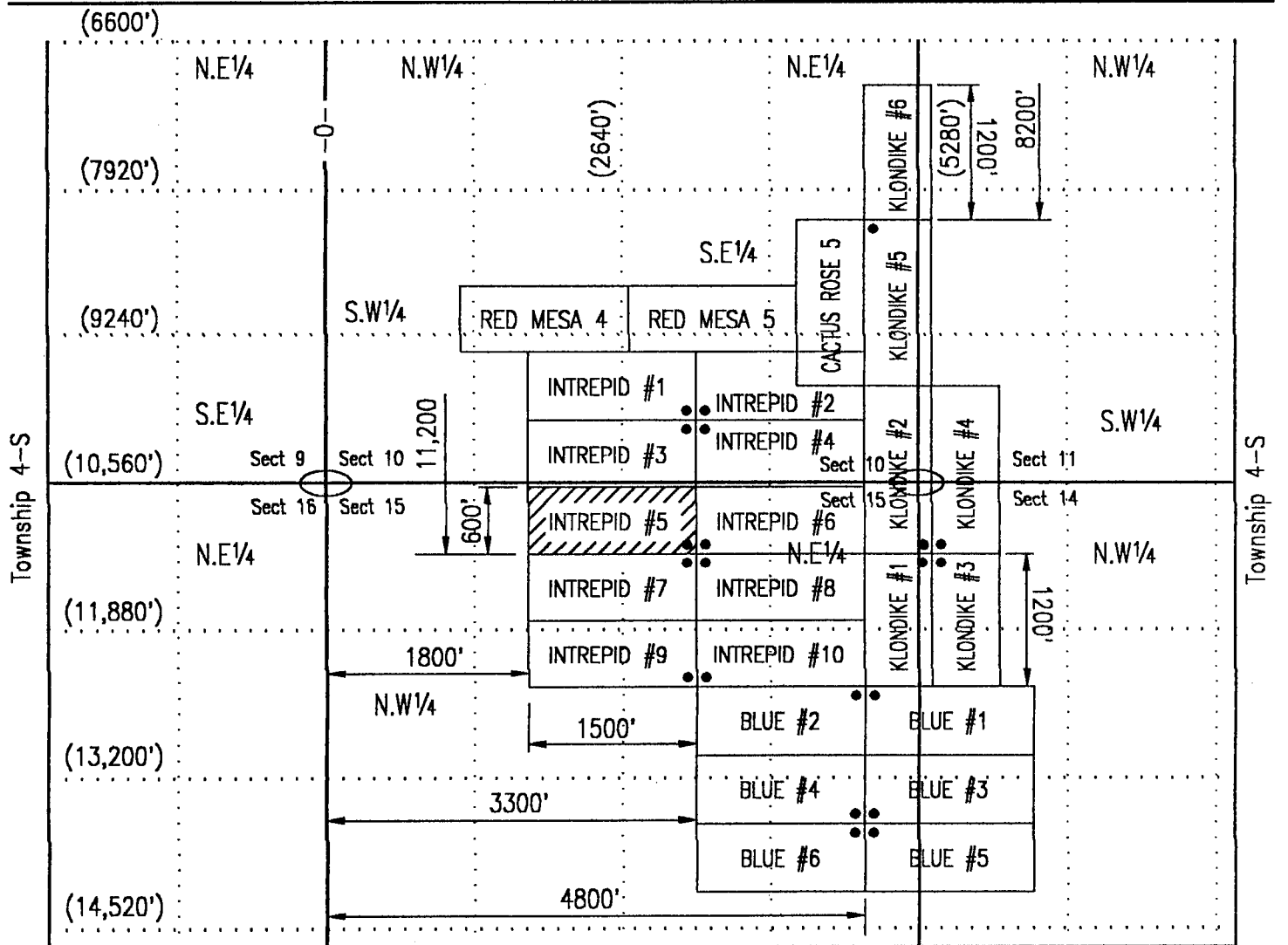
The S.E. corner of the claim lies Approximately 11,675 feet in a SOUTH - EASTERLY direction from the public or established survey monument or permanent natural object described as

Section Pin Survey Stake

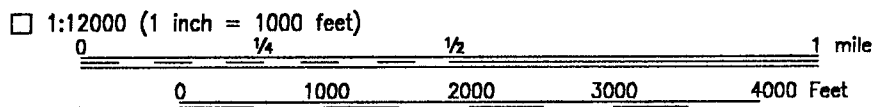
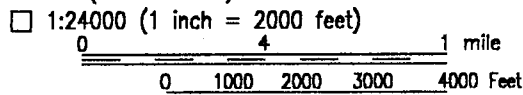


MAP, PLAT, OR SKETCH OF MINING CLAIM

Claim Monument lies in Section #15 Range 5-W Township 4-S C & SR B & M




SCALE (Choose one)




Other (1" = not more than 2000 feet) 1500 Feet

NORTH ARROW (Show Direction)



Grid Magnetic



OFFICIAL RECORDS OF
 MARICOPA COUNTY RECORDER
 HELEN PURCELL
 2012-0667167 07/30/12 09:07 AM
 18 OF 20

HUBBJ

Amendment to — Original Notice AMC # 358504 COUNTY: 2003-1324380

LOCATION NOTICE FOR LODE MINING CLAIM

NOTICE IS HEREBY GIVEN that the INTREPID #6

 by THE LINDSAY LIVING TRUST whose current mailing
 address is 15025 N. 60th STREET
SCOTTSDALE, ARIZONA 85254

RECEIVED
 BLM AZ STATE OFFICE
 2012 JUL 30 A 9:56
 PHOENIX, ARIZONA
 BLM
 Date
 Stamp

The general course of this claim is West to East and it is situated in MARICOPA
 County, Arizona. This claim is 1500 feet in length and 600 feet in width. This claim runs
 from the location monument on which this location notice is posted approximately 300 feet in a
North direction to the North end line and 300 feet in a South direction to the
South end line. This claim is marked by six monuments, one at each corner and one at the center of each
 end line of the claim.

The location monument on which this notice is posted is situated within Section 15, Township 4
S, Range 5 W Gila Salt River Base Meridian, Arizona and this claim encompasses portions
 of the following quarter section (s) section (s), Township (s) and Range (s) N.E. 1/4 of Sec. 15 T4S, R5W

Gila Salt River Base and Meridian, Arizona

The locality of this claim with reference to some natural object or permanent monument and additional information
 (if any) concerning its locality are as follows: The S.W corner of the claim is approximately 12,252'
in a South-Easterly direction from the brass marker of sec's #33,34,3,&4, T4S, R5W

DATED AND POSTED on the ground this 1st day of February, 20 12.

LOCATOR (s) Brian D. Lindsay

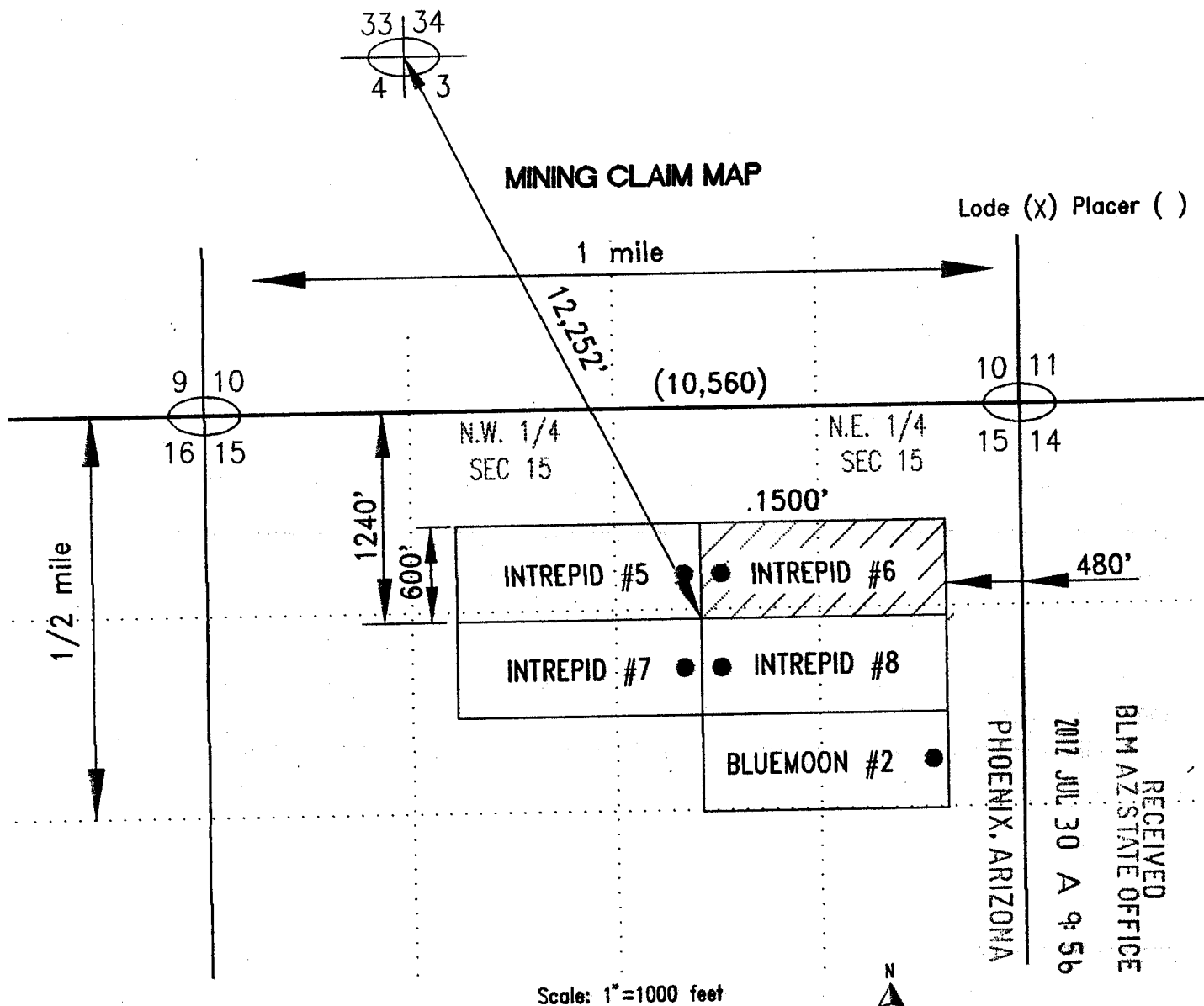
Form MCF100
 Revised July 2005

This form is available from the Arizona Department of mines & Mineral Resources and may be reproduced.

ENTERED IN COMPUTER

R2 8-13-12

AMC 358504



RECEIVED
 BLM AZ STATE OFFICE
 2012 JUL 30 A 9:56
 PHOENIX, ARIZONA

1. The above map depicts the INTREPID #6 mining claim which is located in Section (s) 15, Township 4 S, Range 5 W, Gila and Salt River Base and Meridian, MARICOPA County, Arizona
2. The type of corner and location monuments used are as follows: 2' ROUND TREE POSTS
3. The bearings and distances in degrees and feet between claim corners are as depicted on the map.

Form MCF100a
Revised July 2005

When Recorded, Mail to:

Brian D. Lindsay PMB #312
14,700 N. Frank Lloyd Wright Blvd. #157
Scottsdale, Arizona 85260

LOCATION NOTICE FOR MINING CLAIM

| | |
|---|---|
| Claim (Name and Number, if used) INTREPID #6 | LOCATOR OR OWNER (Name, Address and Zip Code) |
| Date of Location of Claim SEPT 12, 2003 | Lindsay Living Trust PMB #312 14,700 N. Frank Lloyd Wright Blvd. #157 Scottsdale, Arizona 85260 |
| Type of Claim <input type="checkbox"/> Placer <input checked="" type="checkbox"/> Lode <input type="checkbox"/> Millsite <input type="checkbox"/> Tunnelsite | |

Type of Notice
 Amendment to Original Notice Relocation Notice
 If an Amendment or Relocation, Claim was Named _____ in the prior Notice Date: _____

Recorded at Docket: _____ Mining District _____ County, Arizona

General Course of Claim is from the _____ WEST _____ to the _____ EAST _____

Layout of the Claim

Claim is 1500 feet long and 600 feet wide.

Distance from the monument to each end of the Claim is 1498 feet in a WEST-EAST direction and 598 feet in a SOUTH-NORTH direction (From the West end of the Claim)

Locality of Notice of Claim and Monument with reference to some natural object or permanent monument

Approximately 11,675 feet in a SOUTH-EASTERLY direction from survey pin  T4S, R5W

| | |
|---|---|
| Effective date of Notice SEPT 12, 2003 | Signature of Locator <i>Brian D. Lindsay</i> |
|---|---|

INSTRUCTIONS Within 90 days of location of claim:

1. Complete above portion of form and post on location monument and
2. Complete two additional copies of entire form, including map on backside, record one with County Recorder and file other with prpoer BLM office.

Types of Monuments

Location Monument is made of: 2"x2"x5' Wooden Post, and
Corner and End Monuments are made of: 2"x2"x5' Wooden Post

Description of Claim

To observe the perimeter of the Claim begin at the SOUTH-WEST corner and travel in a NORTHERLY direction 600 feet to the N. W. corner monument, thence in an EASTERLY direction 1500 feet to the N. E. corner monument, thence in a SOUTHERLY direction 600 feet to the S. E. corner monument, thence in a WESTERLY direction 1500 feet to the S. W. corner monument, thence

RECEIVED
BLM, AZ STATE OFFICE
2003 SEP 22 A 9:3
PHOENIX, ARIZONA

AMC 358504

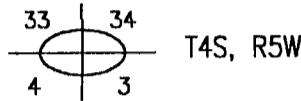
Location of Claim
The Claim lies in the N.E. quarter of section #15

Township 4-S, range 5-W, G&SR B&M WEBB

Mining District or Cadastral Subdivision, MARICOPA County, Arizona

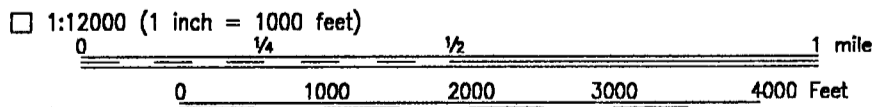
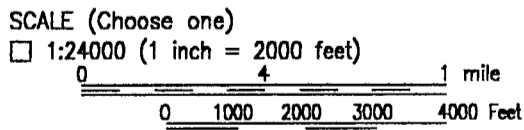
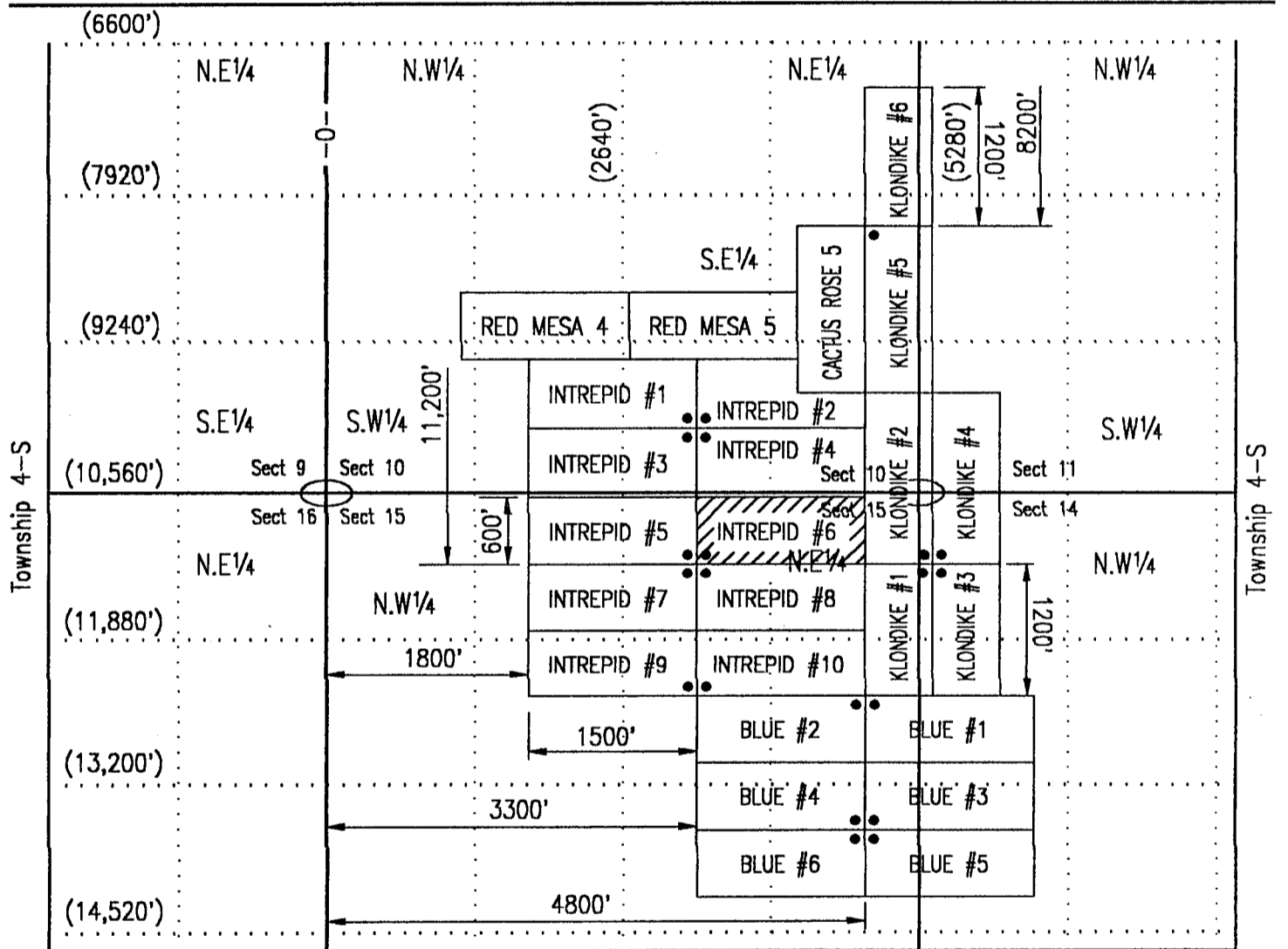
The S.W. corner of the claim lies Approximately 11,675 feet in a SOUTH - EASTERLY direction from the public or established survey monument or permanent natural object described as

Section Pin Survey Stake

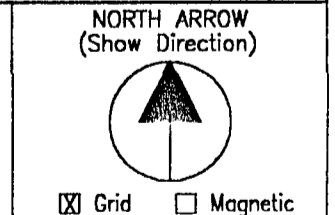



MAP, PLAT, OR SKETCH OF MINING CLAIM

Claim Monument lies in Section #15 Range 5-W Township 4-S C & SR B & M



Other (1" = not more than 2000 feet) 1500 Feet





OFFICIAL RECORDS OF
 MARICOPA COUNTY RECORDER
 HELEN PURCELL
 2012-0667168 07/30/12 09:07 AM
 19 OF 20

MUSBEJ

Amendment to Original Notice AMC # 358505 COUNTY: 2003-1324381

LOCATION NOTICE FOR LODE MINING CLAIM

NOTICE IS HEREBY GIVEN that the INTREPID #7

by THE LINDSAY LIVING TRUST whose current mailing
 address is 15025 N. 60th STREET
SCOTTSDALE, ARIZONA 85254

RECEIVED
 BLM AZ STATE OFFICE
 2012 JUL 30 A 9:55
 PHOENIX, ARIZONA
 BLM
 Date
 Stamp

The general course of this claim is East to West and it is situated in MARICOPA
 County, Arizona. This claim is 1500 feet in length and 600 feet in width. This claim runs
 from the location monument on which this location notice is posted approximately 300 feet in a
North direction to the North end line and 300 feet in a South direction to the
South end line. This claim is marked by six monuments, one at each corner and one at the center of each
 end line of the claim.

The location monument on which this notice is posted is situated within Section 15, Township 4
S, Range 5 W Gila Salt River Base Meridian, Arizona and this claim encompasses portions
 of the following quarter section (s) section (s), Township (s) and Range (s) N.E. 1/4 of Sec. 15
 and the N.W. 1/4 of Sec. 15 T4S, R5W

Gila Salt River Base and Meridian, Arizona

The locality of this claim with reference to some natural object or permanent monument and additional information
 (if any) concerning its locality are as follows: The N.E corner of the claim is approximately 12,252'
in a South-Easterly direction from the brass marker of sec's #33,34,3,&4, T4S, R5W

DATED AND POSTED on the ground this 1st day of February, 20 12.

LOCATOR (s) Brian D. Lindsay

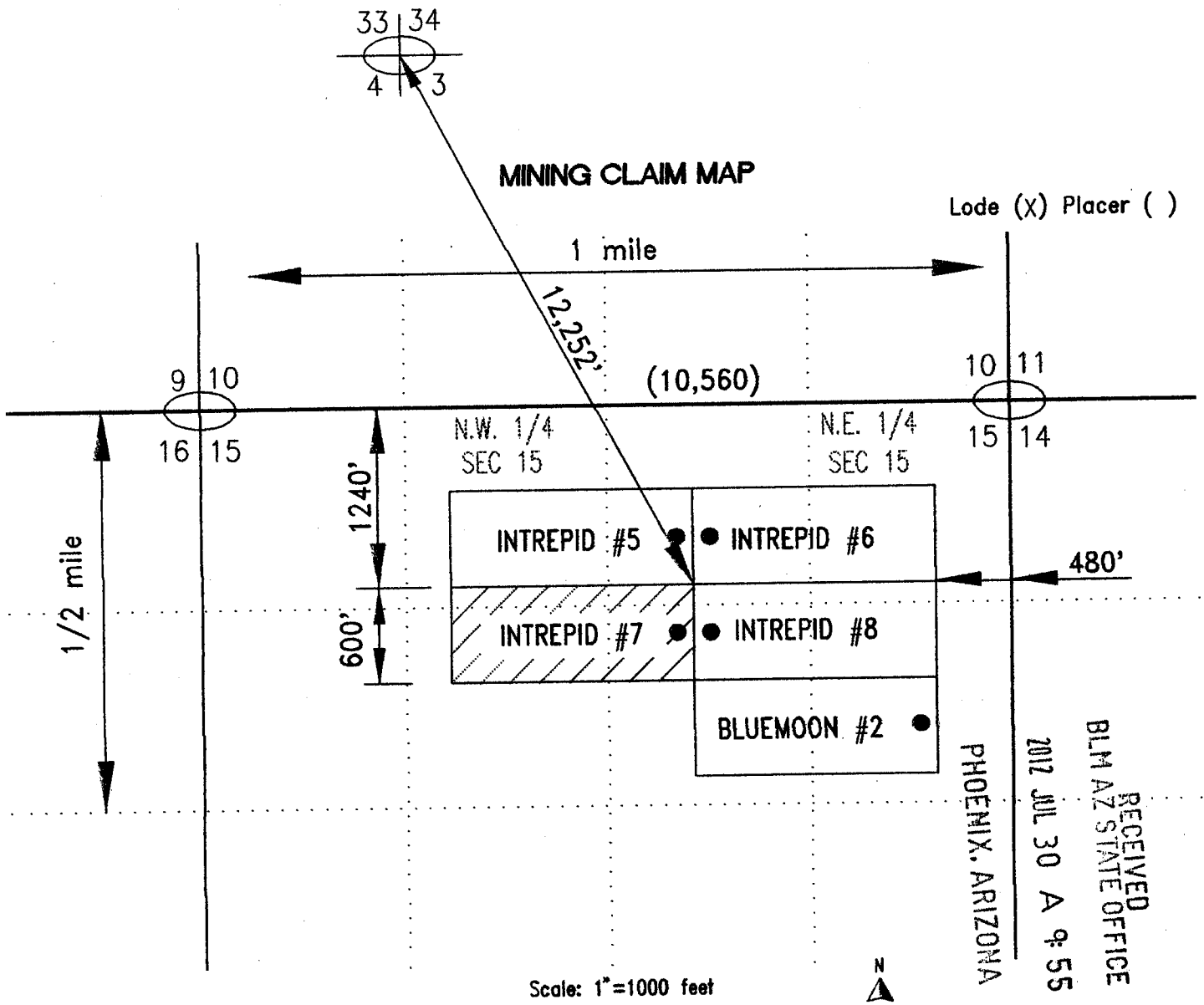
Form MCF100
 Revised July 2005

This form is available from the Arizona Department of mines & Mineral Resources and may be reproduced.

ENTERED IN COMPUTER

RE 8-13-12

A
 M
 C
 3
 1500505



RECEIVED
 BLM AZ STATE OFFICE
 2012 JUL 30 A 9:55

1. The above map depicts the INTREPID #7 mining claim which is located in Section (s) 15, Township 4 S, Range 5 W, Gila and Salt River Base and Meridian, MARICOPA County, Arizona
2. The type of corner and location monuments used are as follows: 2' ROUND TREE POSTS
3. The bearings and distances in degrees and feet between claim corners are as depicted on the map.

Form MCF100a
Revised July 2005

When Recorded, Mail to:

Brian D. Lindsay PMB #312
14,700 N. Frank Lloyd Wright Blvd. #157
Scottsdale, Arizona 85260

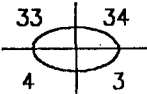
LOCATION NOTICE FOR MINING CLAIM

| | |
|---|--|
| Claim (Name and Number, if used) INTREPID #7 | LOCATOR OR OWNER (Name, Address and Zip Code) Lindsay Living Trust PMB #312 14,700 N. Frank Lloyd Wright Blvd. #157 Scottsdale, Arizona 85260 |
| Date of Location of Claim SEPT 12, 2003 | |
| Type of Claim <input type="checkbox"/> Placer <input checked="" type="checkbox"/> Lode <input type="checkbox"/> Millsite <input type="checkbox"/> Tunnelsite | |

Type of Notice
 Amendment to Original Notice Relocation Notice
 If an Amendment or Relocation, Claim was Named _____ in the prior Notice Date: _____
 Recorded at Docket: _____ Mining District _____ County, Arizona

General Course of Claim is from the _____ EAST _____ to the _____ WEST _____
 Layout of the Claim

Claim is 1500 feet long and 600 feet wide.
 Distance from the monument to each end of the Claim is 1498 feet in an EAST-WEST direction and
598 feet in a NORTH-SOUTH direction (From the East end of the Claim)

Locality of Notice of Claim and Monument with reference to some natural object or permanent monument
 Approximately 11,675 feet in a SOUTH-EASTERLY direction from survey pin  T4S, R5W

Effective date of Notice
SEPT 12, 2003
 Signature of Locator Brian D. Lindsay

INSTRUCTIONS Within 90 days of location of claim:
 1. Complete above portion of form and post on location monument and
 2. Complete two additional copies of entire form, including map on backside, record one with County Recorder and file other with prpoer BLM office.

Types of Monuments
 Location Monument is made of: 2"x2"x5' Wooden Post, and
 Corner and End Monuments are made of: 2"x2"x5' Wooden Post

Description of Claim
 To observe the perimeter of the Claim begin at the _____ NORTH - EAST _____ corner and travel
 in a _____ SOUTHERLY _____ direction _____ 600 _____ feet to the _____ S. E. _____ corner monument, thence
 in a _____ WESTERLY _____ direction _____ 1500 _____ feet to the _____ S. W. _____ corner monument, thence
 in a _____ NORTHERLY _____ direction _____ 600 _____ feet to the _____ N. W. _____ corner monument, thence
 in an _____ EASTERLY _____ direction _____ 1500 _____ feet to the _____ N. E. _____ corner monument, thence

RECEIVED
 B.L.M. AZ STATE OFFICE
 2003 SEP 22 A 9:30
 PHOENIX, ARIZONA

AMC 358505

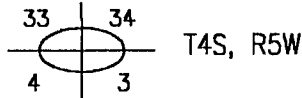
Location of Claim The Claim lies in the N.W. & N.E. quarter of section #15

Township 4-S, range 5-W, G&SR B&M WEBB

Mining District or Cadastral Subdivision, MARICOPA County, Arizona

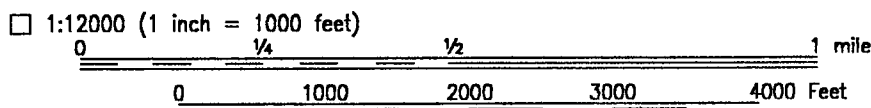
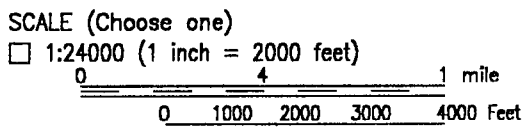
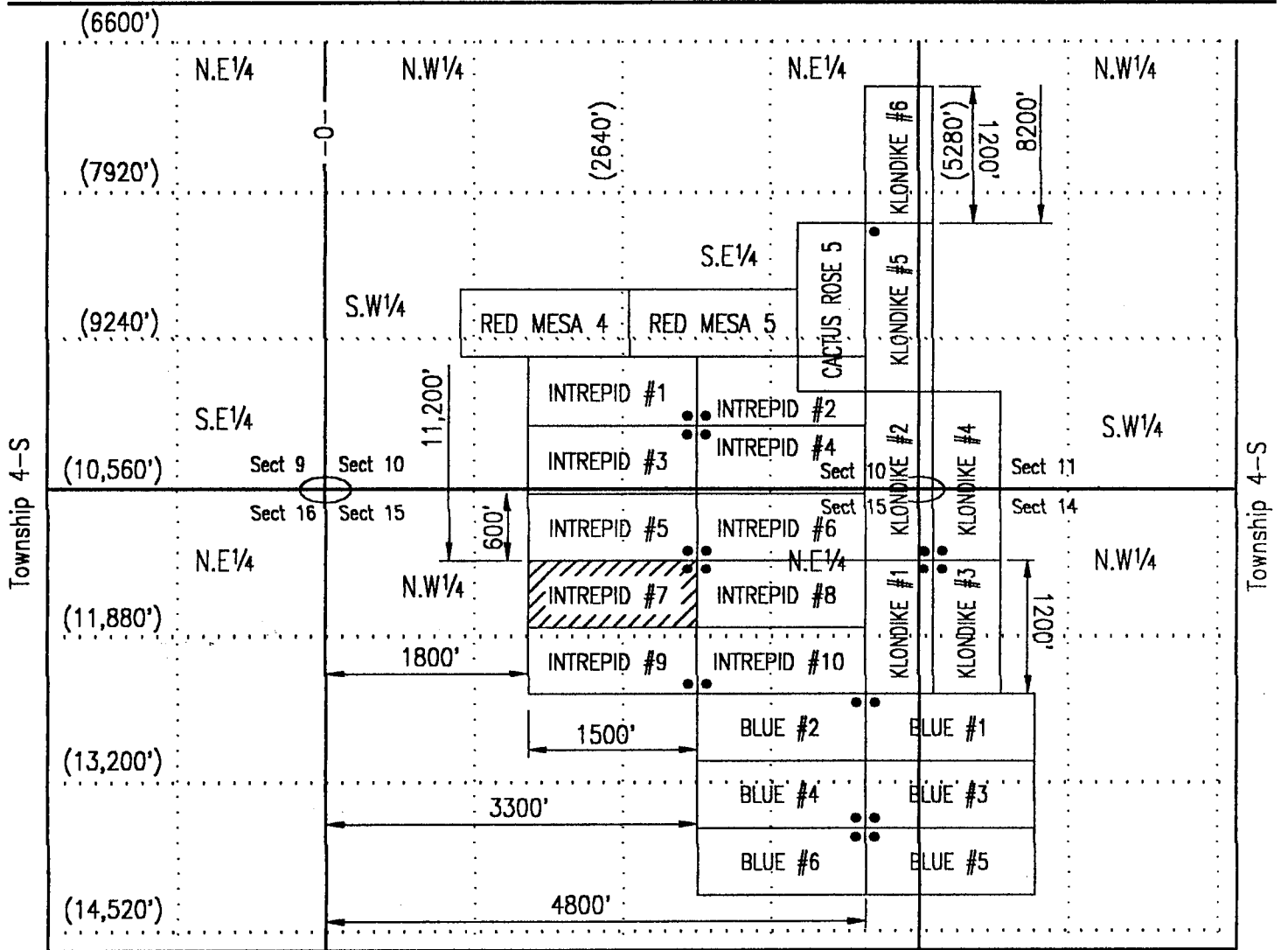
The N.E. corner of the claim lies Approximately 11,675 feet in a SOUTH - EASTERLY direction from the public or established survey monument or permanent natural object described as

Section Pin Survey Stake

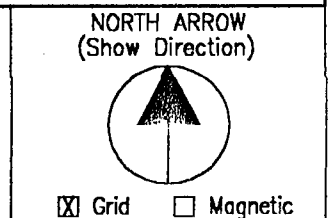



MAP, PLAT, OR SKETCH OF MINING CLAIM

Claim Monument lies in Section #15 Range 5-W Township 4-S C & SR B & M



Other (1" = not more than 2000 feet) 1500 Feet





OFFICIAL RECORDS OF
 MARICOPA COUNTY RECORDER
 HELEN PURCELL
 2012-0667169 07/30/12 09:07 AM
 20 OF 20

MUSBEJ

Amendment to — Original Notice AMC # 358506 COUNTY: 2003-1324382

LOCATION NOTICE FOR LODE MINING CLAIM

NOTICE IS HEREBY GIVEN that the INTREPID #8

by THE LINDSAY LIVING TRUST whose current mailing
 address is 15025 N. 60th STREET
SCOTTSDALE, ARIZONA 85254

BLM
 Date
 Stamp

RECEIVED
 BLM AZ STATE OFFICE
 2012 JUL 30 A 9:55
 PHOENIX, ARIZONA

The general course of this claim is West to East and it is situated in MARICOPA
 County, Arizona. This claim is 1500 feet in length and 600 feet in width. This claim runs
 from the location monument on which this location notice is posted approximately 300 feet in a
North direction to the North end line and 300 feet in a South direction to the
South end line. This claim is marked by six monuments, one at each corner and one at the center of each
 end line of the claim.

The location monument on which this notice is posted is situated within Section 15, Township 4
S, Range 5 W Gila Salt River Base Meridian, Arizona and this claim encompasses portions
 of the following quarter section (s) section (s), Township (s) and Range (s) N.E. 1/4 of Sec. 15 T4S, R5W

Gila Salt River Base and Meridian, Arizona

The locality of this claim with reference to some natural object or permanent monument and additional information
 (if any) concerning its locality are as follows: The N.W corner of the claim is approximately 12,252'
in a South-Easterly direction from the brass marker of sec's #33,34,3,&4, T4S, R5W

DATED AND POSTED on the ground this 1st day of February, 20 12.

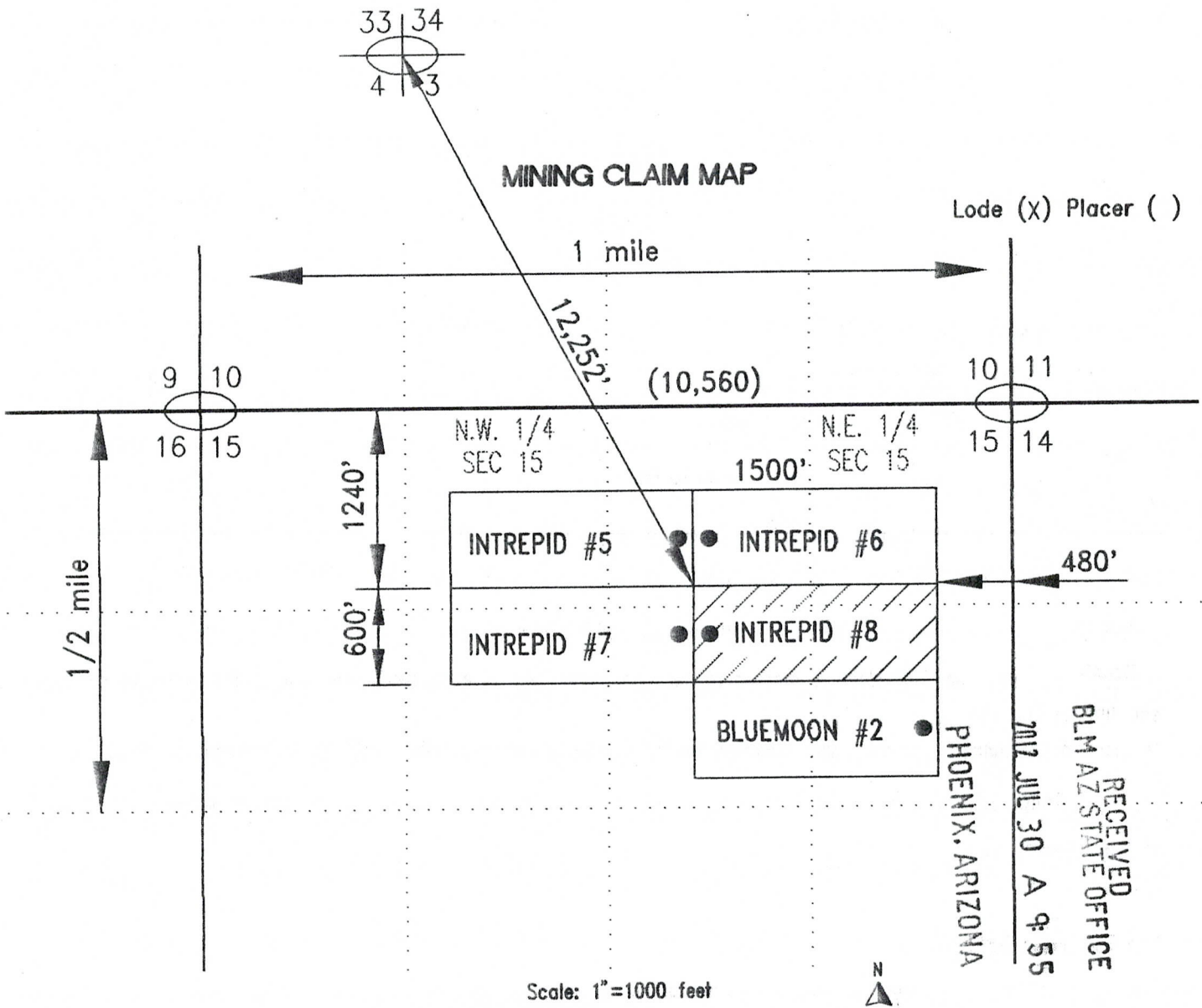
LOCATOR (s) Brian D. Bunsay

Form MCF100
 Revised July 2005

ENTERED IN COMPUTER

RE 8-13-12

AMC 358506



1. The above map depicts the INTREPID #8 mining claim which is located in Section (s) 15, Township 4 S, Range 5 W, Gila and Salt River Base and Meridian, MARICOPA County, Arizona
2. The type of corner and location monuments used are as follows: 2' ROUND TREE POSTS
3. The bearings and distances in degrees and feet between claim corners are as depicted on the map.

Form MCF100a
Revised July 2005

When Recorded, Mail to:

Brian D. Lindsay PMB #312
14,700 N. Frank Lloyd Wright Blvd. #157
Scottsdale, Arizona 85260

LOCATION NOTICE FOR MINING CLAIM


| | |
|---|---|
| Claim (Name and Number, if used) INTREPID #8 | LOCATOR OR OWNER (Name, Address and Zip Code) |
| Date of Location of Claim SEPT 12, 2003 | Lindsay Living Trust PMB #312 14,700 N. Frank Lloyd Wright Blvd. #157 Scottsdale, Arizona 85260 |
| Type of Claim <input type="checkbox"/> Placer <input checked="" type="checkbox"/> Lode <input type="checkbox"/> Millsite <input type="checkbox"/> Tunnelsite | |

Type of Notice
 Amendment to Original Notice Relocation Notice
 If an Amendment or Relocation, Claim was Named _____ in the prior Notice Date: _____
 Recorded at Docket: _____ Mining District _____ County, Arizona

General Course of Claim is from the WEST to the EAST

Layout of the Claim

Claim is 1500 feet long and 600 feet wide.
 Distance from the monument to each end of the Claim is 1498 feet in a WEST-EAST direction and
598 feet in a NORTH-SOUTH direction (From the West end of the Claim)

Locality of Notice of Claim and Monument with reference to some natural object or permanent monument
 Approximately 11,675 feet in a SOUTH-EASTERLY direction from survey pin  T4S, R5W

Effective date of Notice
SEPT 12, 2003
 Signature of Locator Brian D. Lindsay

- INSTRUCTIONS** Within 90 days of location of claim:
 1. Complete above portion of form and post on location monument and
 2. Complete two additional copies of entire form, including map on backside, record one with County Recorder and file other with prpoer BLM office.

Types of Monuments
 Location Monument is made of: 2"x2"x5' Wooden Post, and
 Corner and End Monuments are made of: 2"x2"x5' Wooden Post

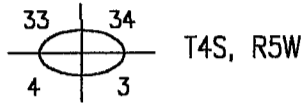
Description of Claim
 To observe the perimeter of the Claim begin at the NORTH-WEST corner and travel
 in an EASTERLY direction 1500 feet to the N. E. corner monument, thence
 in a SOUTHERLY direction 600 feet to the S. E. corner monument, thence
 in a WESTERLY direction 1500 feet to the S. W. corner monument, thence
 in a NORTHERLY direction 600 feet to the N. W. corner monument, thence

RECEIVED
 BLM. AZ STATE OFFICE
 2003 SEP 22 A 9:30
 PHOENIX, ARIZONA

AMC 358506

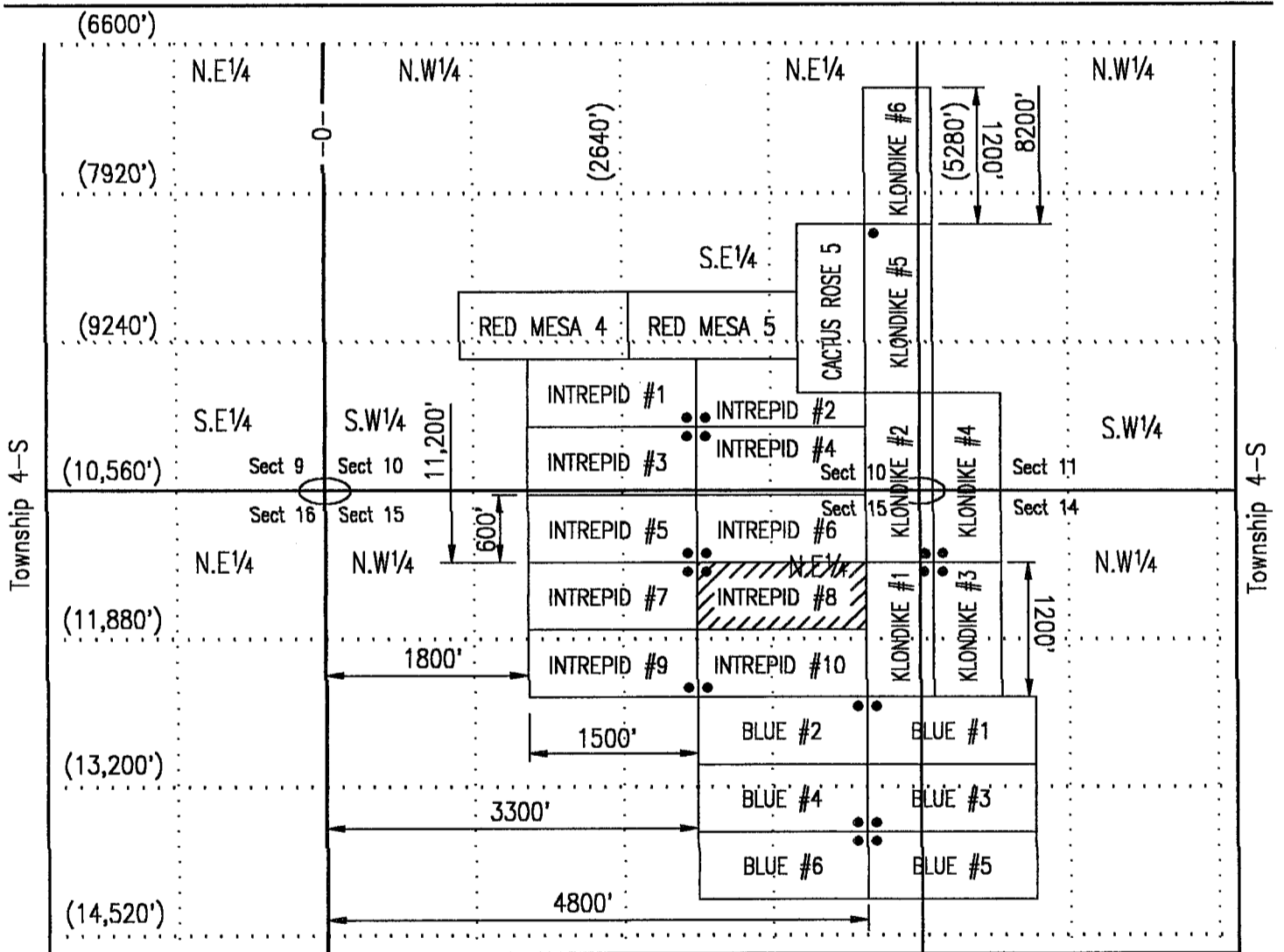
Location of Claim _____ N.E. _____ quarter of section #15
 The Claim lies in the _____
 Township 4-S, range 5-W, G&SR B&M WEBB
 Mining District or Cadastral Subdivision, MARICOPA County, Arizona
 The N.W. corner of the claim lies Approximately 11,675 feet in a SOUTH - EASTERLY direction from the public or established survey monument or permanent natural object described as

Section Pin Survey Stake

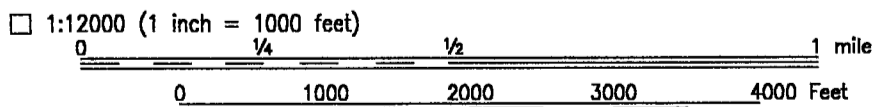
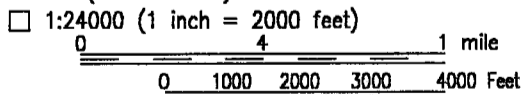


MAP, PLAT, OR SKETCH OF MINING CLAIM

Claim Monument lies in Section #15 Range 5-W Township 4-S C & SR B & M

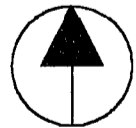


SCALE (Choose one)




Other (1" = not more than 2000 feet) 1500 Feet

NORTH ARROW (Show Direction)



Grid Magnetic



OFFICIAL RECORDS OF
 MARICOPA COUNTY RECORDER
 HELEN PURCELL
 2012-0667156 07/30/12 09:07 AM
 7 OF 20

HUSSEJ

Amendment to ~~Original Notice~~ Original Notice AMC # 358493 COUNTY: 2003-1324389

LOCATION NOTICE FOR LODE MINING CLAIM

NOTICE IS HEREBY GIVEN that the KLONDIKE #1

 by THE LINDSAY LIVING TRUST whose current mailing
 address is 15025 N. 60th STREET
SCOTTSDALE, ARIZONA 85254

RECEIVED
 BLM AZ STATE OFFICE
 2012 JUL 30 A 9:57
 PHOENIX, ARIZONA
 BLM
 Date
 Stamp

The general course of this claim is North to South and it is situated in MARICOPA
 County, Arizona. This claim is 1200 feet in length and 600 feet in width. This claim runs
 from the location monument on which this location notice is posted approximately 300 feet in a
West direction to the West end line and 300 feet in a East direction to the
East end line. This claim is marked by six monuments, one at each corner and one at the center of each
 end line of the claim.

The location monument on which this notice is posted is situated within Section 15, Township 4
S, Range 5 W Gila Salt River Base Meridian, Arizona and this claim encompasses portions
 of the following quarter section (s) section (s), Township (s) and Range (s) N.W. 1/4 of Sec. 14
and the N.E. 1/4 of Sec. 15 T4S, R5W

Gila Salt River Base and Meridian, Arizona

The locality of this claim with reference to some natural object or permanent monument and additional information
 (if any) concerning its locality are as follows: The N.E. corner of the claim is approximately 12,433'
in a South-Easterly direction from the brass marker of sec's #33,34,3,&4, T4S, R5W

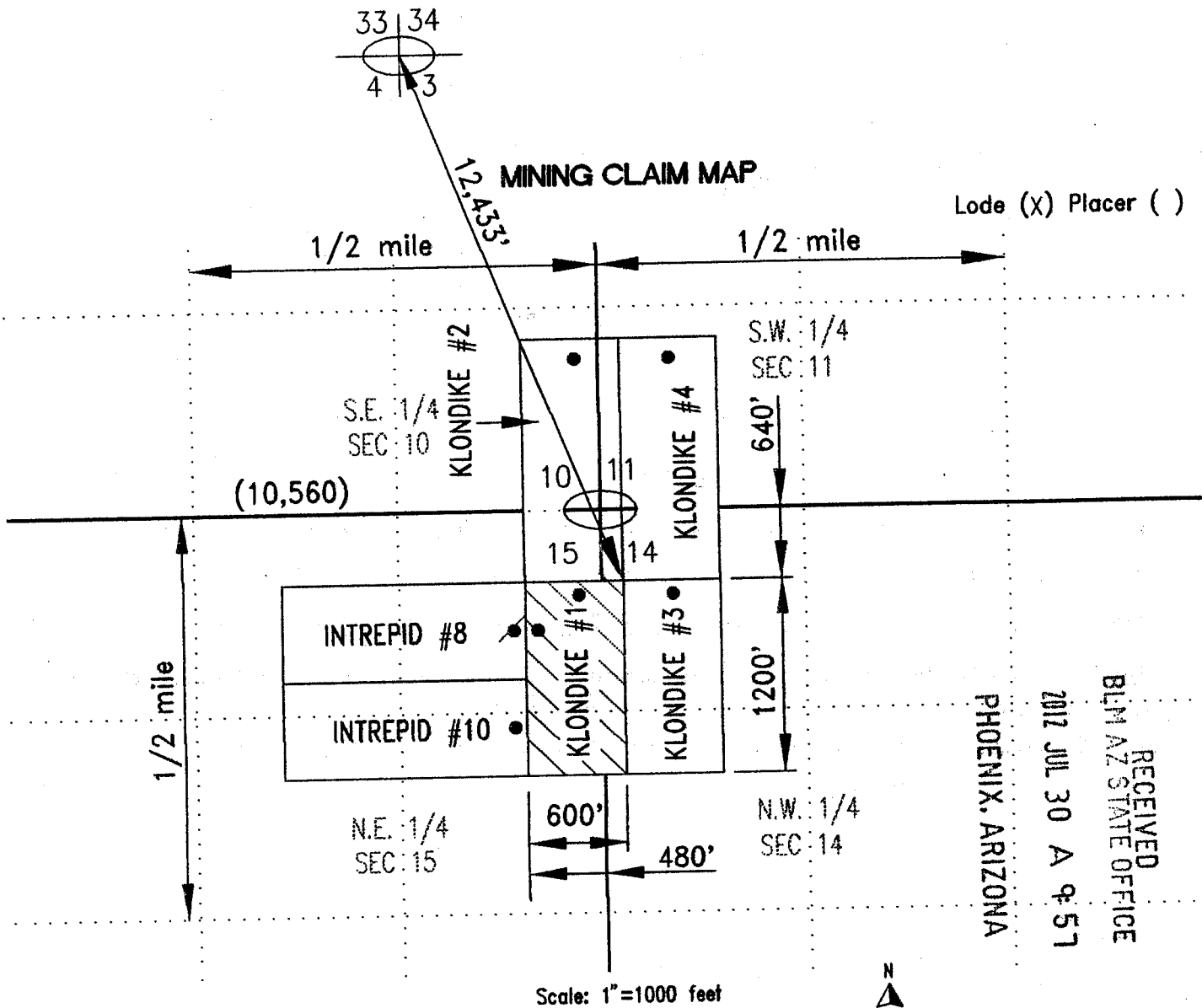
DATED AND POSTED on the ground this 1st day of February, 20 12.

LOCATOR (s) Brian D. Lindsay

ENTERED IN COMPUTER
 RE 8-13-12

Form MCF100
 Revised July 2005

AMC 358507



RECEIVED
 BLM AZ STATE OFFICE
 2012 JUL 30 A 9:57
 PHOENIX, ARIZONA

1. The above map depicts the KLONDIKE #1 mining claim which is located in Section (s) 14 and 15, Township 4 S, Range 5 W, Gila and Salt River Base and Meridian, MARICOPA County, Arizona
2. The type of corner and location monuments used are as follows: 2" ROUND TREE POSTS
3. The bearings and distances in degrees and feet between claim corners are as depicted on the map.

Form MCF100a
Revised July 2005

When Recorded, Mail to:

Brian D. Lindsay PMB #312
14,700 N. Frank Lloyd Wright Blvd. #157
Scottsdale, Arizona 85260

LOCATION NOTICE FOR MINING CLAIM

| | |
|---|---|
| Claim (Name and Number, if used) KLONDIKE #1 | LOCATOR OR OWNER (Name, Address and Zip Code) |
| Date of Location of Claim SEPT 12, 2003 | Lindsay Living Trust PMB #312 14,700 N. Frank Lloyd Wright Blvd. #157 Scottsdale, Arizona 85260 |
| Type of Claim <input type="checkbox"/> Placer <input checked="" type="checkbox"/> Lode <input type="checkbox"/> Millsite <input type="checkbox"/> Tunnelsite | |

Type of Notice
 Amendment to Original Notice Relocation Notice
 If an Amendment or Relocation, Claim was Named _____ in the prior Notice Date: _____
 Recorded at Docket: _____ Mining District _____ County, Arizona

General Course of Claim is from the NORTH to the SOUTH

Layout of the Claim

Claim is 1200 feet long and 600 feet wide.

Distance from the monument to each end of the Claim is 1198 feet in a NORTH-SOUTH direction and 598 feet in an EAST-WEST direction (From the East end of the Claim)

Locality of Notice of Claim and Monument with reference to some natural object or permanent monument

Approximately 12,431 feet in a SOUTH-EASTERLY direction from survey pin  T4S, R5W

Effective date of Notice
SEPT 12, 2003
Signature of Locator *Brian D. Lindsay*

INSTRUCTIONS Within 90 days of location of claim:

1. Complete above portion of form and post on location monument and
2. Complete two additional copies of entire form, including map on backside, record one with County Recorder and file other with proper BLM office.

Types of Monuments

Location Monument is made of: 2"x2"x5' Wooden Post, and
Corner and End Monuments are made of: 2"x2"x5' Wooden Post

Description of Claim

To observe the perimeter of the Claim begin at the NORTH - EAST corner and travel
 in a SOUTHERLY direction 1200 feet to the S. E. corner monument, thence
 in a WESTERLY direction 600 feet to the S. W. corner monument, thence
 in a NORTHERLY direction 1200 feet to the N. W. corner monument, thence
 in an EASTERLY direction 600 feet to the N. E. corner monument, thence

RECEIVED
 BLM, AZ STATE OFFICE
 2003 SEP 22 A 9:30
 PHOENIX, ARIZONA

ANS 358507

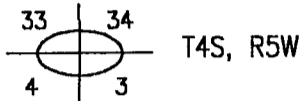
Location of Claim N.W. & S.W. quarter of section #14 & #15

Township 4-S, range 5-W, G&SR B&M WEBB

Mining District or Cadastral Subdivision, MARICOPA County, Arizona

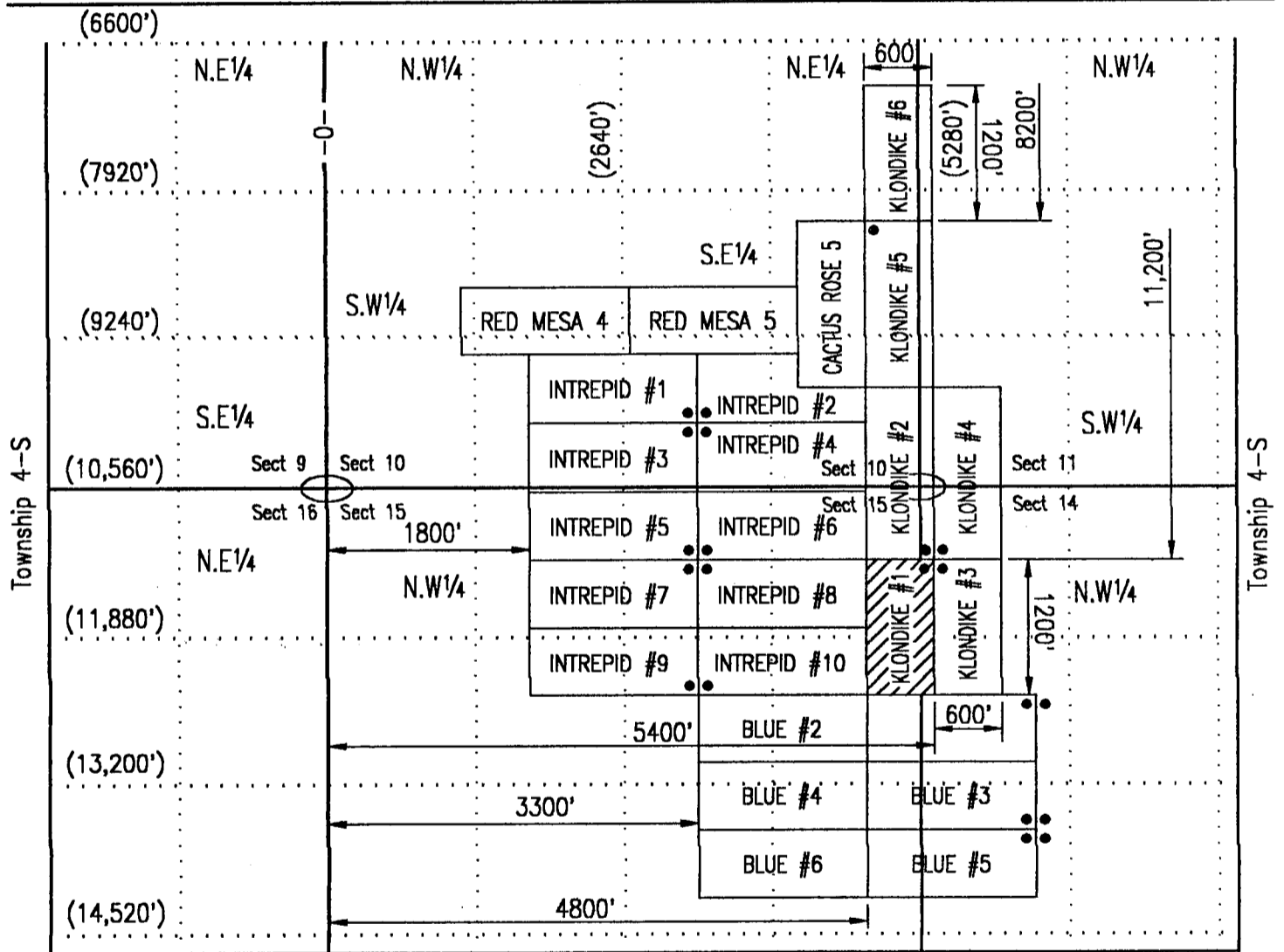
The N.E. corner of the claim lies Approximately 12,431 feet in a SOUTH - EASTERLY direction from the public or established survey monument or permanent natural object described as

Section Pin Survey Stake

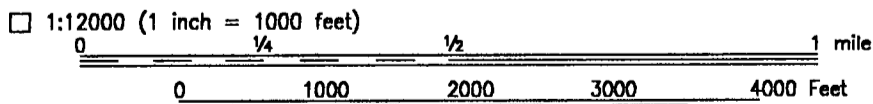
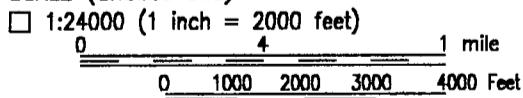


MAP, PLAT, OR SKETCH OF MINING CLAIM

Claim Monument lies in Section #14 Range 5-W Township 4-S C & SR B & M



SCALE (Choose one)



Other (1" = not more than 2000 feet) 1500 Feet

NORTH ARROW (Show Direction)



Grid Magnetic



MUSSEJ

Amendment to — Original Notice AMC # 358493 COUNTY: 2003-1324389

LOCATION NOTICE FOR LODE MINING CLAIM

NOTICE IS HEREBY GIVEN that the KLONDIKE #2

by THE LINDSAY LIVING TRUST whose current mailing
 address is 15025 N. 60th STREET
SCOTTSDALE, ARIZONA 85254

RECEIVED
 BLM AZ STATE OFFICE
 2012 JUL 30 A 9:57
 PHOENIX, ARIZONA
 BLM
 Date
 Stamp

The general course of this claim is South to North and it is situated in MARICOPA
 County, Arizona. This claim is 1500 feet in length and 600 feet in width. This claim runs
 from the location monument on which this location notice is posted approximately 300 feet in a
West direction to the West end line and 300 feet in a East direction to the
East end line. This claim is marked by six monuments, one at each corner and one at the center of each
 end line of the claim.

The location monument on which this notice is posted is situated within Section 15, Township 4
S, Range 5 W Gila Salt River Base Meridian, Arizona and this claim encompasses portions
 of the following quarter section (s) section (s), Township (s) and Range (s) N.E. 1/4 of Sec. 15,
N.W. 1/4 of Sec. 14, S.E. 1/4 of Sec. 10 and the S.W. 1/4 of Sec. 11 T4S, R5W

Gila Salt River Base and Meridian, Arizona

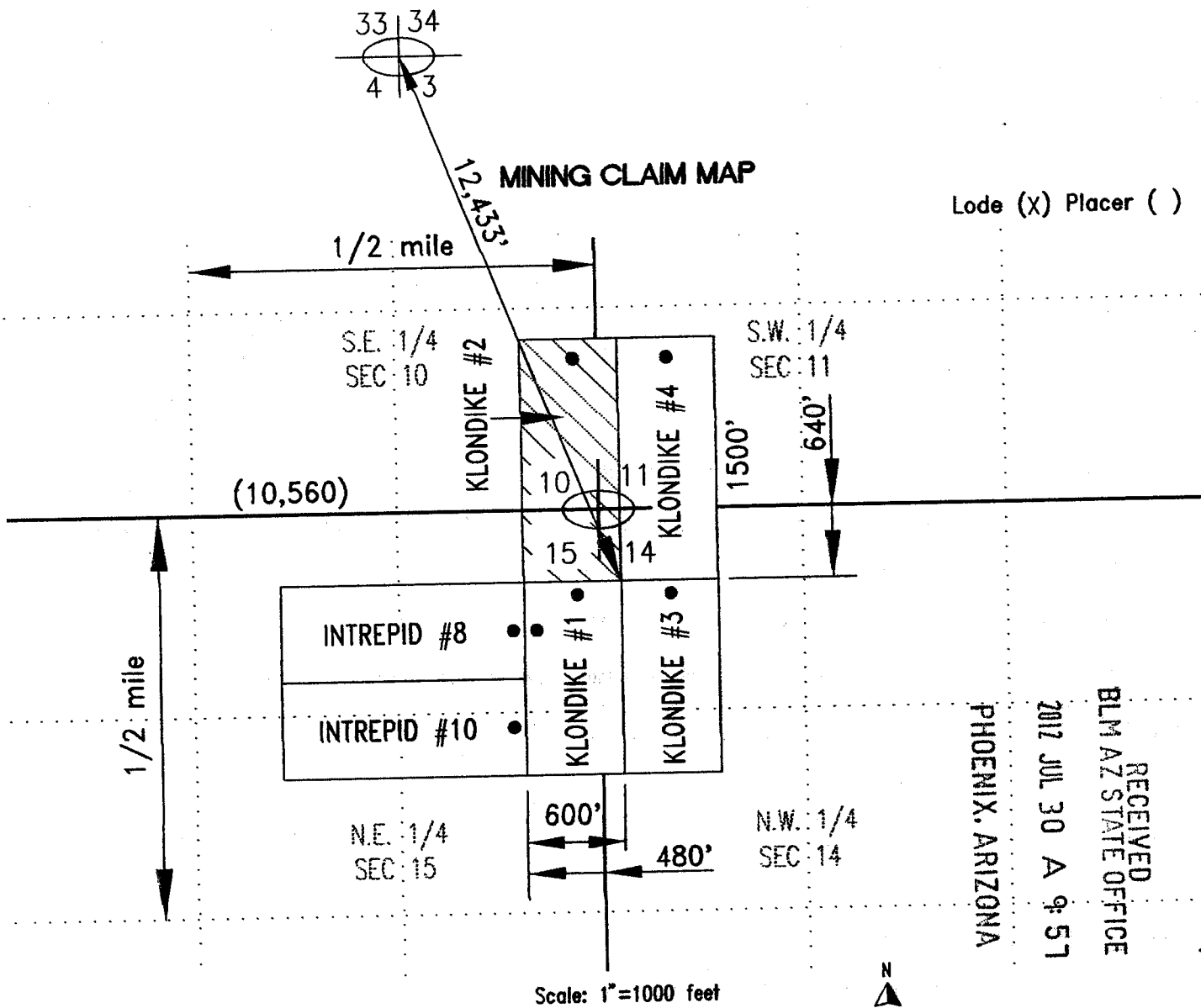
The locality of this claim with reference to some natural object or permanent monument and additional information
 (if any) concerning its locality are as follows: The S.E. corner of the claim is approximately 12,433'
in a South-Easterly direction from the brass marker of sec's #33,34,3,&4, T4S, R5W

DATED AND POSTED on the ground this 1st day of February, 20 12.

LOCATOR (s) Brian D. Lindsay

Form MCF100
 Revised July 2005

AMC 358408



1. The above map depicts the KLONDIKE #2 mining claim which is located in Section (s) 10,11,14,15, Township 4 S, Range 5 W, Gila and Salt River Base and Meridian, MARICOPA County, Arizona
2. The type of corner and location monuments used are as follows: 2' ROUND TREE POSTS
3. The bearings and distances in degrees and feet between claim corners are as depicted on the map.

Form MCF100a
Revised July 2005

This form is available from the Arizona Department of mines & Mineral Resources and may be reproduced.

When Recorded, Mail to:

Brian D. Lindsay PMB #312
14,700 N. Frank Lloyd Wright Blvd. #157
Scottsdale, Arizona 85260

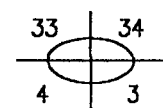
LOCATION NOTICE FOR MINING CLAIM

| | |
|---|---|
| Claim (Name and Number, if used) KLONDIKE #2 | LOCATOR OR OWNER (Name, Address and Zip Code) |
| Date of Location of Claim SEPT 12, 2003 | Lindsay Living Trust PMB #312 14,700 N. Frank Lloyd Wright Blvd. #157 Scottsdale, Arizona 85260 |
| Type of Claim <input type="checkbox"/> Placer <input checked="" type="checkbox"/> Lode <input type="checkbox"/> Millsite <input type="checkbox"/> Tunnelsite | |

Type of Notice
 Amendment to Original Notice Relocation Notice
 If an Amendment or Relocation, Claim was Named _____ in the prior Notice Date: _____
 Recorded at Docket: _____ Mining District _____ County, Arizona

General Course of Claim is from the SOUTH to the NORTH
 Layout of the Claim

Claim is 1500 feet long and 600 feet wide.
 Distance from the monument to each end of the Claim is 1498 feet in a SOUTH-NORTH direction and 598 feet in an EAST-WEST direction (From the East end of the Claim)

Locality of Notice of Claim and Monument with reference to some natural object or permanent monument
 Approximately 12,431 feet in a SOUTH-EASTERLY direction from survey pin  T4S, R5W

Effective date of Notice
 SEPT 12, 2003
 Signature of Locator *Brian D. Lindsay*

- INSTRUCTIONS** Within 90 days of location of claim:
 1. Complete above portion of form and post on location monument and
 2. Complete two additional copies of entire form, including map on backside, record one with County Recorder and file other with prpoer BLM office.

Types of Monuments
 Location Monument is made of: 2"x2"x5' Wooden Post, and
 Corner and End Monuments are made of: 2"x2"x5' Wooden Post

Description of Claim
 To observe the perimeter of the Claim begin at the SOUTH-EAST corner and travel
 in a WESTERLY direction 600 feet to the S. W. corner monument, thence
 in a NORTHERLY direction 1500 feet to the N. W. corner monument, thence
 in an EASTERLY direction 600 feet to the N. E. corner monument, thence
 in a SOUTHERLY direction 1500 feet to the S. E. corner monument, thence

RECEIVED OFFICE
 BLM. AZ STATE OFFICE
 2003 SEP 22 A 9:30
 PHOENIX, ARIZONA
 ANG 358508

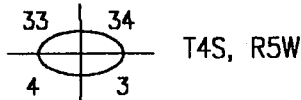
Location of Claim The Claim lies in the S.E., S.W, N.W., & N.E. quarter of section #10, #11, #14, & #15

Township 4-S, range 5-W, G&SR B&M WEBB

Mining District or Cadastral Subdivision, MARICOPA County, Arizona

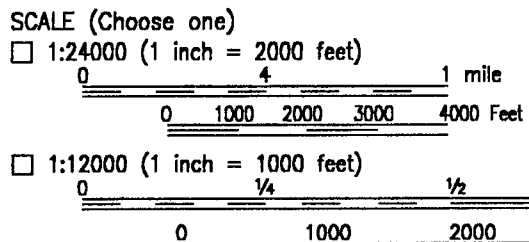
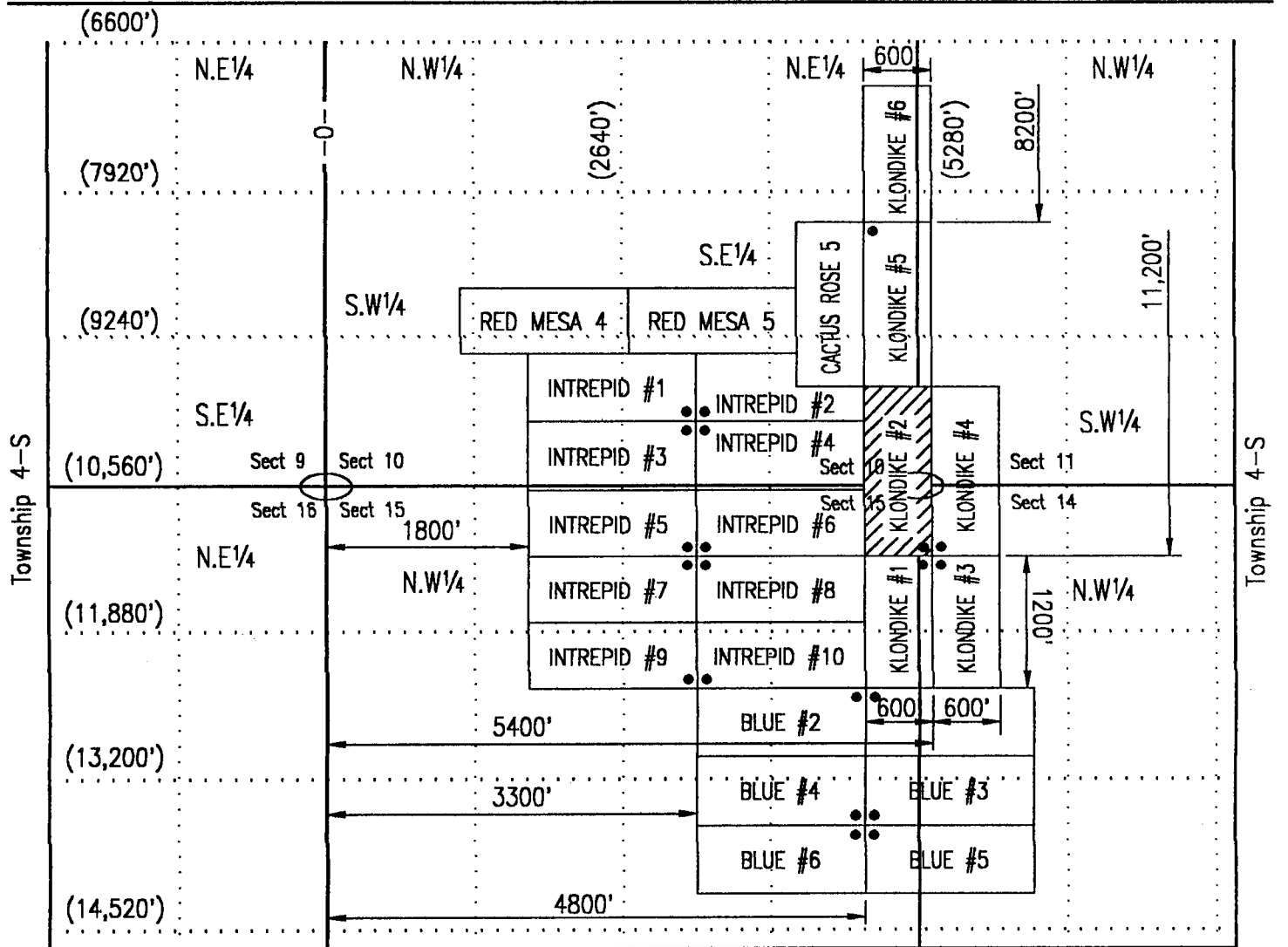
The S.E. corner of the claim lies Approximately 12,431 feet in a SOUTH - EASTERLY direction from the public or established survey monument or permanent natural object described as

Section Pin Survey Stake

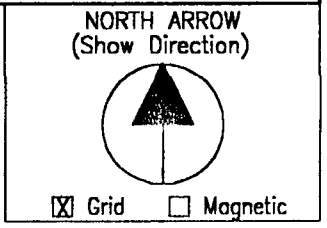



MAP, PLAT, OR SKETCH OF MINING CLAIM

Claim Monument lies in Section #14 Range 5-W Township 4-S C & SR B & M



Other (1" = not more than 2000 feet) 1500 Feet





OFFICIAL RECORDS OF
 MARICOPA COUNTY RECORDER
 HELEN PURCELL
 2012-0667158 07/30/12 09:07 AM
 9 OF 20

MUSSEJ

Amendment to Original Notice AMC # 358493

COUNTY: 2003-1324389

LOCATION NOTICE FOR LODE MINING CLAIM

NOTICE IS HEREBY GIVEN that the KLONDIKE #3

by THE LINDSAY LIVING TRUST whose current mailing
 address is 15025 N. 60th STREET
SCOTTSDALE, ARIZONA 85254

RECEIVED
 BLM AZ STATE OFFICE
 2012 JUL 30 A 9:57
 PHOENIX, ARIZONA
 BLM
 Date
 Stamp

The general course of this claim is North to South and it is situated in MARICOPA
 County, Arizona. This claim is 1200 feet in length and 600 feet in width. This claim runs
 from the location monument on which this location notice is posted approximately 300 feet in a
West direction to the West end line and 300 feet in a East direction to the
East end line. This claim is marked by six monuments, one at each corner and one at the center of each
 end line of the claim.

The location monument on which this notice is posted is situated within Section 14, Township 4
S, Range 5 W Gila Salt River Base Meridian, Arizona and this claim encompasses portions
 of the following quarter section (s) section (s), Township (s) and Range (s) N.W. 1/4 of Sec. 14
T4S, R5W

Gila Salt River Base and Meridian, Arizona

The locality of this claim with reference to some natural object or permanent monument and additional information
 (if any) concerning its locality are as follows: The N.W. corner of the claim is approximately 12,433'
in a South-Easterly direction from the brass marker of sec's #33,34,3,&4, T4S, R5W

DATED AND POSTED on the ground this 1st day of February, 20 12.

LOCATOR (s) Brian D. Lindsay

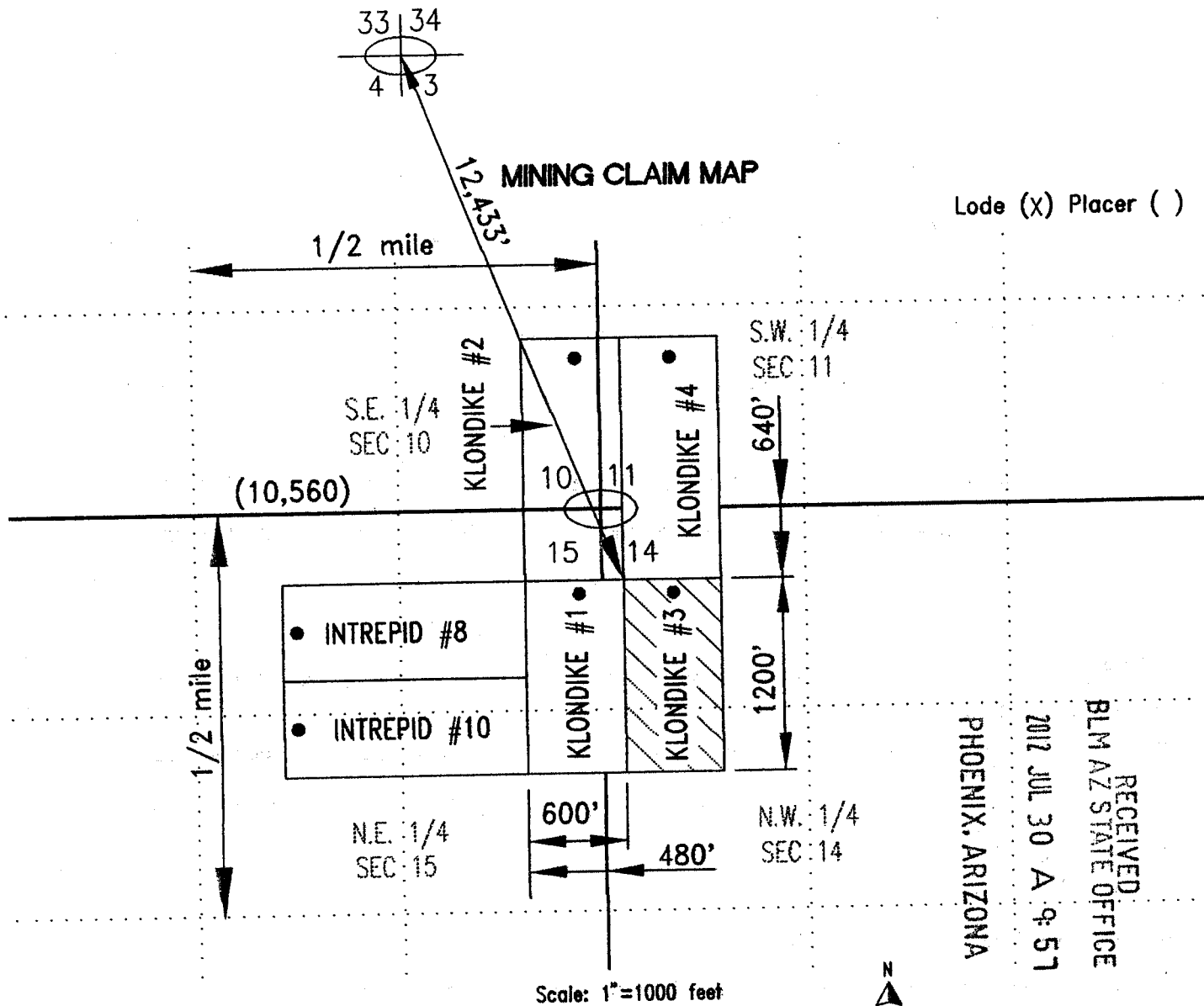
Form MCF100
 Revised July 2005

This form is available from the Arizona Department of mines & Mineral Resources and may be reproduced.

ENTERED IN COMPUTER

R2 8-13-12

AMC 358509



1. The above map depicts the KLONDIKE #3 mining claim which is located in Section (s) 14, Township 4 S, Range 5 W, Gila and Salt River Base and Meridian, MARICOPA County, Arizona
2. The type of corner and location monuments used are as follows: 2' ROUND TREE POSTS
3. The bearings and distances in degrees and feet between claim corners are as depicted on the map.

Form MCF100a
Revised July 2005

This form is available from the Arizona Department of mines & Mineral Resources and may be reproduced.

When Recorded, Mail to:

Brian D. Lindsay PMB #312
14,700 N. Frank Lloyd Wright Blvd. #157
Scottsdale, Arizona 85260

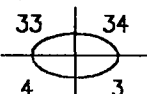
LOCATION NOTICE FOR MINING CLAIM

| | |
|---|---|
| Claim (Name and Number, if used) <u>KLONDIKE #3</u> | LOCATOR OR OWNER (Name, Address and Zip Code) |
| Date of Location of Claim <u>SEPT 12, 2003</u> | Lindsay Living Trust PMB #312 14,700 N. Frank Lloyd Wright Blvd. #157 Scottsdale, Arizona 85260 |
| Type of Claim <input type="checkbox"/> Placer <input checked="" type="checkbox"/> Lode <input type="checkbox"/> Millsite <input type="checkbox"/> Tunnelsite | |

Type of Notice
 Amendment to Original Notice Relocation Notice
 If an Amendment or Relocation, Claim was Named _____ in the prior Notice Date: _____
 Recorded at Docket: _____ Mining District _____ County, Arizona

General Course of Claim is from the NORTH to the SOUTH
 Layout of the Claim

Claim is 1200 feet long and 600 feet wide.
 Distance from the monument to each end of the Claim is 1198 feet in a NORTH-SOUTH direction and
598 feet in a WEST-EAST direction (From the West end of the Claim)

Locality of Notice of Claim and Monument with reference to some natural object or permanent monument
 Approximately 12,431 feet in a SOUTH-EASTERLY direction from survey pin  T4S, R5W

Effective date of Notice
SEPT 12, 2003
 Signature of Locator Brian D. Lindsay

INSTRUCTIONS Within 90 days of location of claim:
 1. Complete above portion of form and post on location monument and
 2. Complete two additional copies of entire form, including map on backside, record one with County Recorder and file other with prpoer BLM office.

Types of Monuments
 Location Monument is made of: 2"x2"x5' Wooden Post, and
 Corner and End Monuments are made of: 2"x2"x5' Wooden Post

Description of Claim
 To observe the perimeter of the Claim begin at the NORTH-WEST corner and travel
 in an EASTERLY direction 600 feet to the N. E. corner monument, thence
 in a SOUTHERLY direction 1200 feet to the S. E. corner monument, thence
 in a WESTERLY direction 600 feet to the S. W. corner monument, thence
 in a NORTHERLY direction 1200 feet to the N. W. corner monument, thence

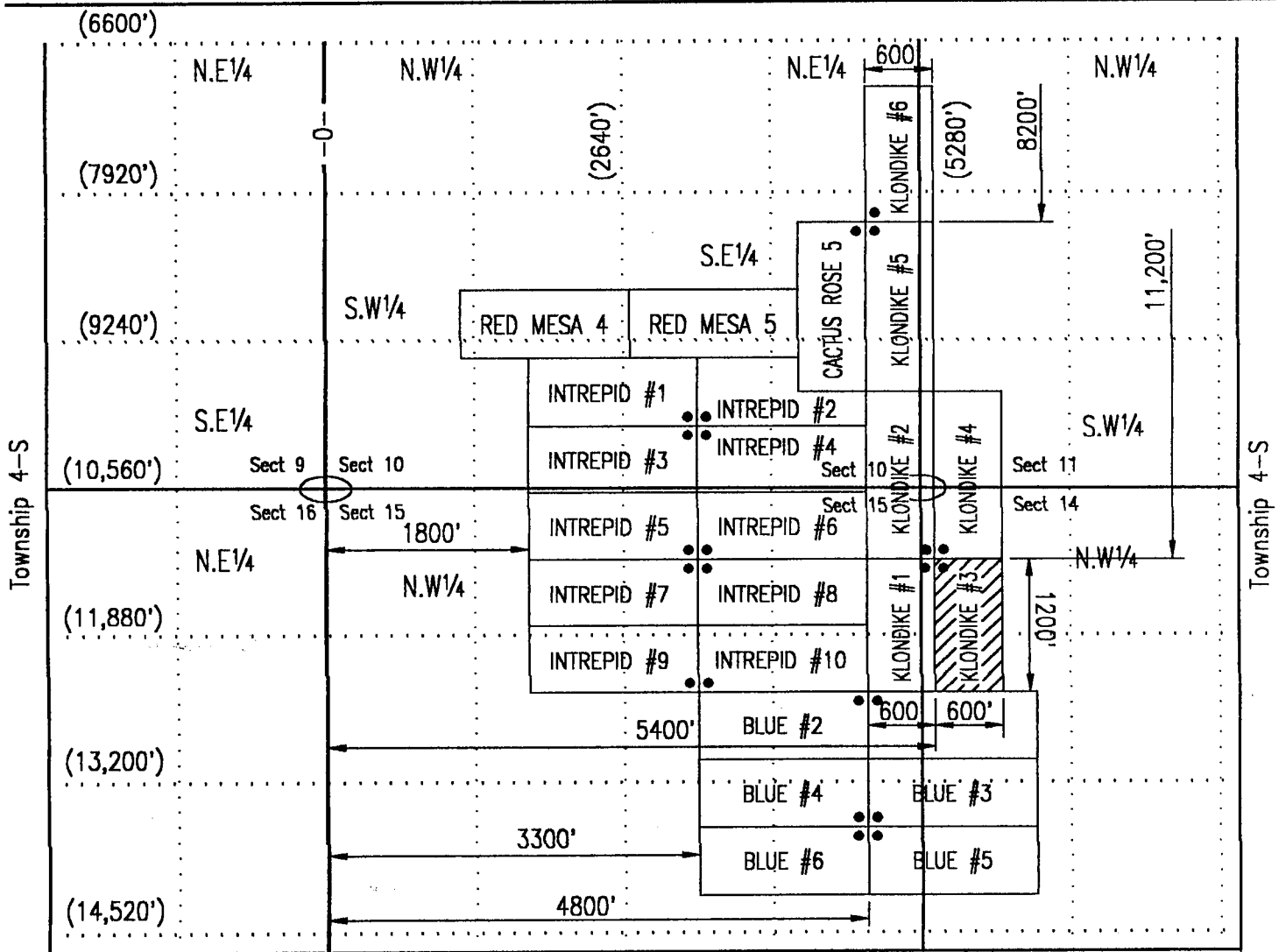
RECEIVED
 BLM. AZ STATE OFFICE
 2003 SEP 22 A 9:31
 PHOENIX, ARIZONA
 AND 358509

Location of Claim The Claim lies in the N.W. quarter of section #14
 Township 4-S, range 5-W, G&SR B&M WEBB
 Mining District or Cadastral Subdivision, MARICOPA County, Arizona
 The N.W. corner of the claim lies Approximately 12,431 feet in a SOUTH - EASTERLY direction from the public or established survey monument or permanent natural object described as

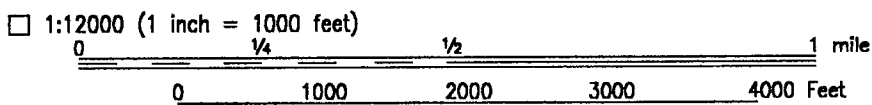
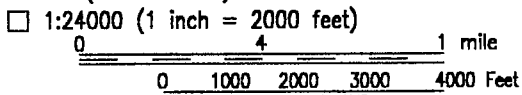


MAP, PLAT, OR SKETCH OF MINING CLAIM

Claim Monument lies in Section #14 Range 5-W Township 4-S C & SR B & M



SCALE (Choose one)




Other (1" = not more than 2000 feet) 1500 Feet

Range 5-W

NORTH ARROW (Show Direction)



Grid Magnetic



OFFICIAL RECORDS OF
 MARICOPA COUNTY RECORDER
 HELEN PURCELL
 2012-0667159 07/30/12 09:07 AM
 10 OF 20

MUSSEJ

Amendment to — Original Notice AMC # 358493 COUNTY: 2003-1324389

LOCATION NOTICE FOR LODE MINING CLAIM

NOTICE IS HEREBY GIVEN that the KLONDIKE #4

 by THE LINDSAY LIVING TRUST whose current mailing
 address is 15025 N. 60th STREET
SCOTTSDALE, ARIZONA 85254

RECEIVED
 BLM AZ STATE OFFICE
 2012 JUL 30 A 9:57
 PHOENIX, ARIZONA
 BLM
 Date
 Stamp

The general course of this claim is South to North and it is situated in MARICOPA
 County, Arizona. This claim is 1500 feet in length and 600 feet in width. This claim runs
 from the location monument on which this location notice is posted approximately 300 feet in a
West direction to the West end line and 300 feet in a East direction to the
East end line. This claim is marked by six monuments, one at each corner and one at the center of each
 end line of the claim.

The location monument on which this notice is posted is situated within Section 14, Township 4
S, Range 5 W Gila Salt River Base Meridian, Arizona and this claim encompasses portions
 of the following quarter section (s) section (s), Township (s) and Range (s) N.W. 1/4 of Sec. 14,
and the S.W. 1/4 of Sec. 11 T4S, R5W

Gila Salt River Base and Meridian, Arizona

The locality of this claim with reference to some natural object or permanent monument and additional information
 (if any) concerning its locality are as follows: The S.W. corner of the claim is approximately 12,433'
in a South-Easterly direction from the brass marker of sec's #33,34,3,&4, T4S, R5W

DATED AND POSTED on the ground this 1st day of February, 2012.

LOCATOR (s) Brian P. Lindsay

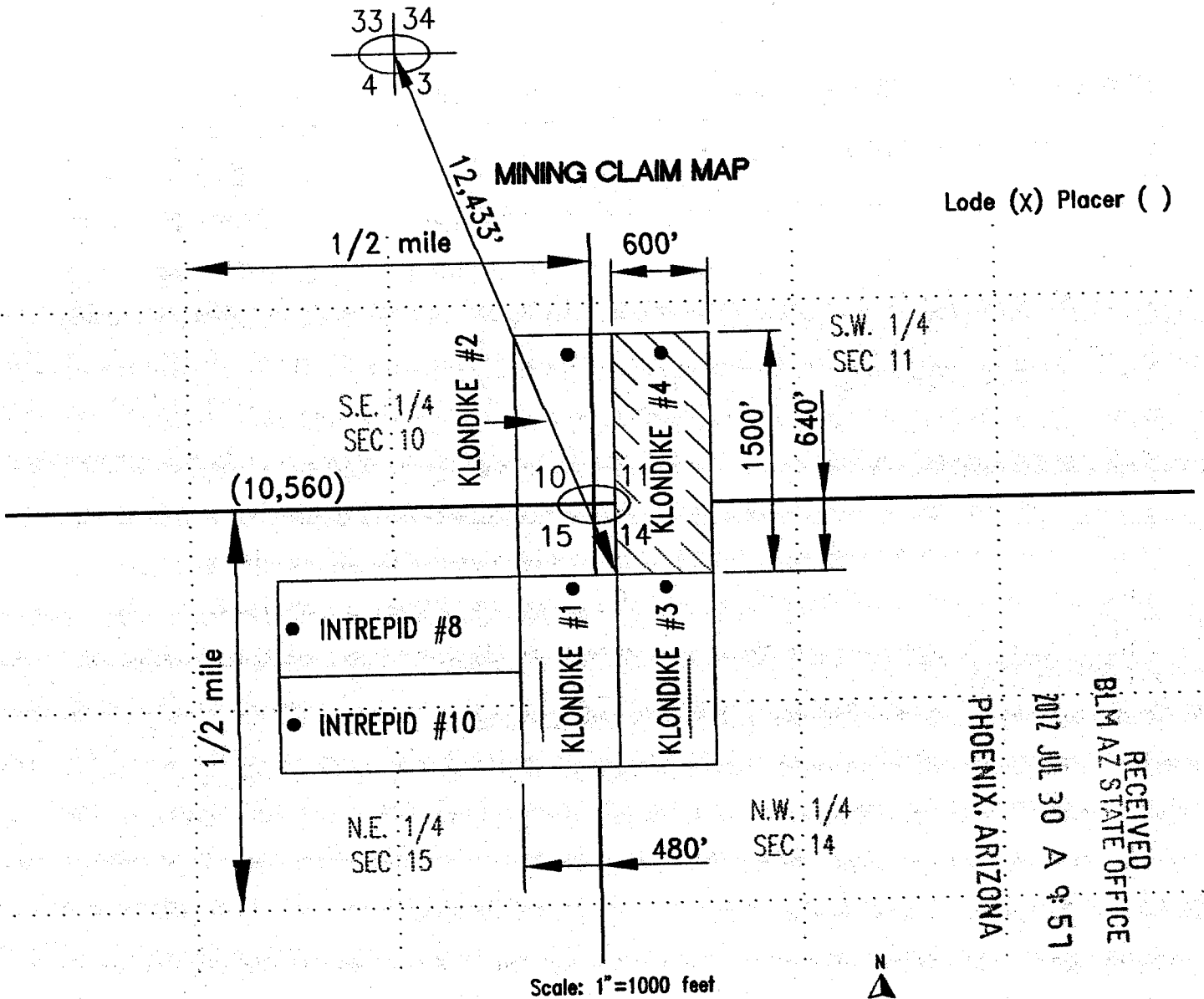
Form MCF100
 Revised July 2005

This form is available from the Arizona Department of mines & Mineral Resources and may be reproduced.

ENTERED IN COMPUTER

RE 8-13-12

AMC 358510



RECEIVED
 BLM AZ STATE OFFICE
 2012 JUL 30 A 9:57
 PHOENIX, ARIZONA

1. The above map depicts the KLONDIKE #4 mining claim which is located in Section (s) 11 and 14, Township 4 S, Range 5 W, Gila and Salt River Base and Meridian, MARICOPA County, Arizona
2. The type of corner and location monuments used are as follows: 2" ROUND TREE POSTS
3. The bearings and distances in degrees and feet between claim corners are as depicted on the map.

Form MCF100a
Revised July 2005

This form is available from the Arizona Department of mines & Mineral Resources and may be reproduced.

When Recorded, Mail to:

Brian D. Lindsay PMB #312
14,700 N. Frank Lloyd Wright Blvd. #157
Scottsdale, Arizona 85260

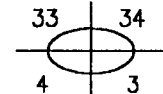
LOCATION NOTICE FOR MINING CLAIM

| | |
|---|---|
| Claim (Name and Number, if used) KLONDIKE #4 | LOCATOR OR OWNER (Name, Address and Zip Code) |
| Date of Location of Claim SEPT 12, 2003 | Lindsay Living Trust PMB #312 14,700 N. Frank Lloyd Wright Blvd. #157 Scottsdale, Arizona 85260 |
| Type of Claim <input type="checkbox"/> Placer <input checked="" type="checkbox"/> Lode <input type="checkbox"/> Millsite <input type="checkbox"/> Tunnelsite | |

Type of Notice
 Amendment to Original Notice Relocation Notice
 If an Amendment or Relocation, Claim was Named _____ in the prior Notice Date: _____
 Recorded at Docket: _____ Mining District _____ County, Arizona

General Course of Claim is from the SOUTH to the NORTH
 Layout of the Claim

Claim is 1500 feet long and 600 feet wide.
 Distance from the monument to each end of the Claim is 1498 feet in a SOUTH-NORTH direction and 598 feet in a WEST-EAST direction (From the West end of the Claim)

Locality of Notice of Claim and Monument with reference to some natural object or permanent monument
 Approximately 12,431 feet in a SOUTH-EASTERLY direction from survey pin  T4S, R5W

Effective date of Notice
 SEPT 12, 2003
 Signature of Locator *Brian D. Lindsay*

- INSTRUCTIONS** Within 90 days of location of claim:
1. Complete above portion of form and post on location monument and
 2. Complete two additional copies of entire form, including map on backside, record one with County Recorder and file other with prpoer BLM office.

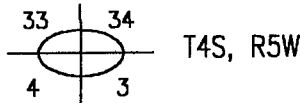
Types of Monuments
 Location Monument is made of: 2"x2"x5' Wooden Post, and
 Corner and End Monuments are made of: 2"x2"x5' Wooden Post

Description of Claim
 To observe the perimeter of the Claim begin at the SOUTH-WEST corner and travel
 in a NORTHERLY direction 1500 feet to the N. W. corner monument, thence
 in an EASTERLY direction 600 feet to the N. E. corner monument, thence
 in a SOUTHERLY direction 1500 feet to the S. E. corner monument, thence
 in a WESTERLY direction 600 feet to the S. W. corner monument, thence

RECEIVED
 BLM. AZ STATE OFFICE
 2003 SEP 22 A 9:31
 PHOENIX, ARIZONA
 AMC 358510

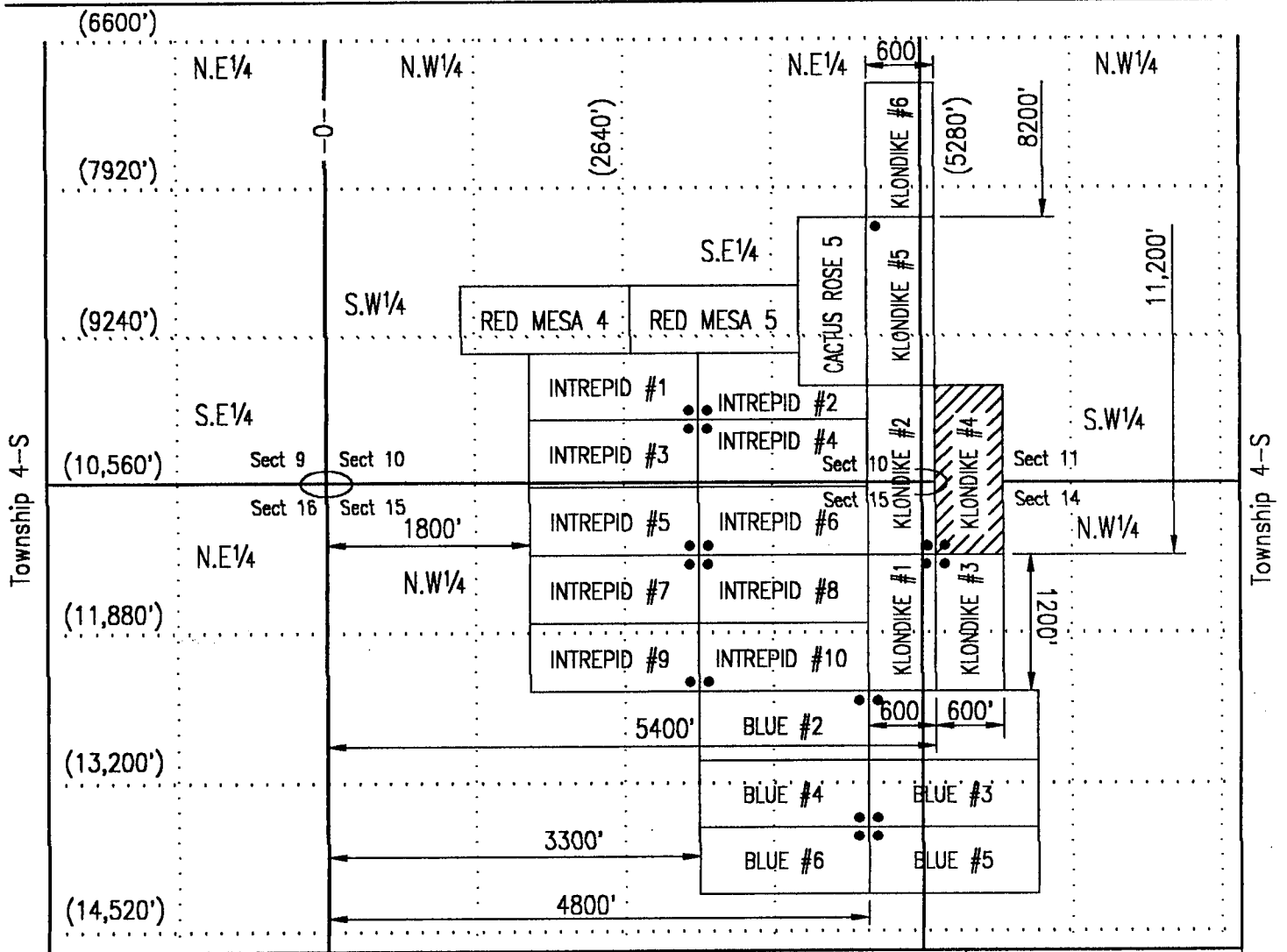
Location of Claim The Claim lies in the S.W. & N.W. quarter of section #11 & #14
 Township 4-S, range 5-W, G&SR B&M WEBB
 Mining District or Cadastral Subdivision, MARICOPA County, Arizona
 The S.W corner of the claim lies Approximately 12,431 feet in a SOUTH - EASTERLY direction from the public or established survey monument or permanent natural object described as

Section Pin Survey Stake

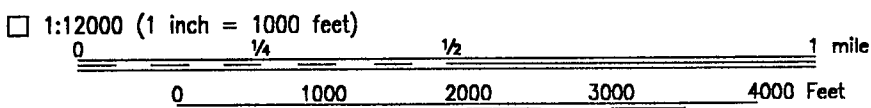
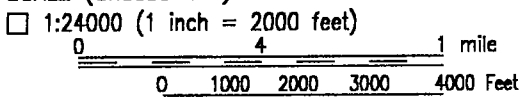


MAP, PLAT, OR SKETCH OF MINING CLAIM

Claim Monument lies in Section #14 Range 5-W Township 4-S C & SR B & M



SCALE (Choose one)



Other (1" = not more than 2000 feet) 1500 Feet

NORTH ARROW (Show Direction)



Grid Magnetic

HUBBEJ

Amendment to — Original Notice AMC # 375946 COUNTY:

LOCATION NOTICE FOR LODE MINING CLAIM

NOTICE IS HEREBY GIVEN that the KLONDIKE #5

by THE RED SAND GROUP whose current mailing
 address is 15025 N. 60th STREET
SCOTTSDALE, ARIZONA 85254

RECEIVED
 BLM AZ STATE OFFICE
 2012 JUL 30 A 9:56
 PHOENIX, ARIZONA
 BLM
 Date
 Stamp

The general course of this claim is North to South and it is situated in MARICOPA County, Arizona. This claim is 1500 feet in length and 600 feet in width. This claim runs from the location monument on which this location notice is posted approximately 300 feet in an East direction to the East end line and 300 feet in a West direction to the West end line. This claim is marked by six monuments, one at each corner and one at the center of each end line of the claim.

The location monument on which this notice is posted is situated within Section 11, Township 4 S, Range 5 W Gila Salt River Base Meridian, Arizona and this claim encompasses portions of the following quarter section (s) section (s), Township (s) and Range (s) S.E. 1/4 of Sec. 10,
and the S.w. 1/4 of Sec. 11, T4S, R5W

Gila Salt River Base and Meridian, Arizona

The locality of this claim with reference to some natural object or permanent monument and additional information (if any) concerning its locality are as follows: The N.W. corner of the claim is approximately 9502'
in a South-Easterly direction from the brass marker of sec's #33,34,3,&4, T4S, R5W

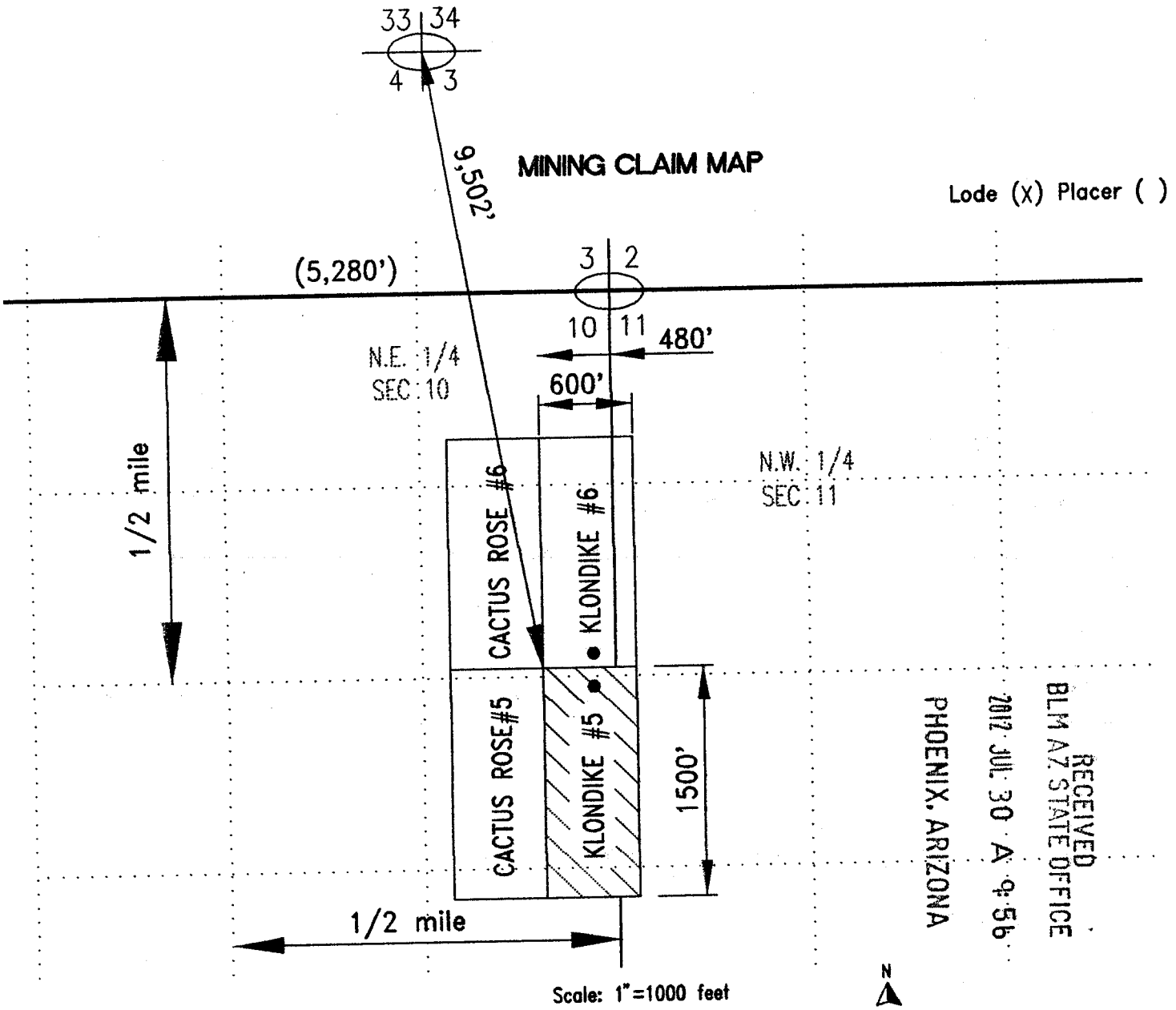
DATED AND POSTED on the ground this 1st day of February, 2012.

LOCATOR (s) Brian D. Buxton

ENTERED IN COMPUTER
 RE 8-13-12

Form MCF100
 Revised July 2005

AMC 358511



RECEIVED
 BLM AZ STATE OFFICE
 2012 JUL 30 A 9:56
 PHOENIX, ARIZONA

1. The above map depicts the KLONDIKE #5 mining claim which is located in Section (s) 10 and 11, Township 4 S, Range 5 W, Gila and Salt River Base and Meridian, MARICOPA County, Arizona
2. The type of corner and location monuments used are as follows: 2" ROUND TREE POSTS
3. The bearings and distances in degrees and feet between claim corners are as depicted on the map.

Form MCF100a
Revised July 2005

When Recorded, Mail to:

Brian D. Lindsay PMB #312
14,700 N. Frank Lloyd Wright Blvd. #157
Scottsdale, Arizona 85260

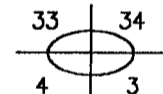
LOCATION NOTICE FOR MINING CLAIM

| | |
|---|--|
| Claim (Name and Number, if used) KLONDIKE #5 | LOCATOR OR OWNER (Name, Address and Zip Code) Lindsay Living Trust PMB #312 14,700 N. Frank Lloyd Wright Blvd. #157 Scottsdale, Arizona 85260 |
| Date of Location of Claim SEPT 12, 2003 | |
| Type of Claim <input type="checkbox"/> Placer <input checked="" type="checkbox"/> Lode <input type="checkbox"/> Millsite <input type="checkbox"/> Tunnelsite | |

Type of Notice
 Amendment to Original Notice Relocation Notice
 If an Amendment or Relocation, Claim was Named _____ in the prior Notice Date: _____
 Recorded at Docket: _____ Mining District _____ County, Arizona

General Course of Claim is from the _____ NORTH _____ to the _____ SOUTH _____
 Layout of the Claim

Claim is 1500 feet long and 600 feet wide.
 Distance from the monument to each end of the Claim is 1498 feet in a NORTH-SOUTH direction and
598 feet in a WEST-EAST direction (From the West end of the Claim)

Locality of Notice of Claim and Monument with reference to some natural object or permanent monument
 Approximately 9500 feet in a SOUTH-EASTERLY direction from survey pin  T4S, R5W

Effective date of Notice
SEPT 12, 2003
 Signature of Locator Brian D. Lindsay

- INSTRUCTIONS** Within 90 days of location of claim:
 1. Complete above portion of form and post on location monument and
 2. Complete two additional copies of entire form, including map on backside, record one with County Recorder and file other with proper BLM office.

Types of Monuments
 Location Monument is made of: 2"x2"x5' Wooden Post, and
 Corner and End Monuments are made of: 2"x2"x5' Wooden Post

Description of Claim
 To observe the perimeter of the Claim begin at the NORTH-WEST corner and travel
 in an EASTERLY direction 600 feet to the N. E. corner monument, thence
 in a SOUTHERLY direction 1500 feet to the S. E. corner monument, thence
 in a WESTERLY direction 600 feet to the S. W. corner monument, thence
 in a NORTHERLY direction 1500 feet to the N. W. corner monument, thence

RECEIVED
 BLM, AZ STATE OFFICE
 SEP 22 A 9:31
 PHOENIX, ARIZONA

AND 358511

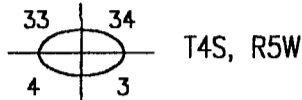
Location of Claim The Claim lies in the S.E. & S.W. quarter of section #10 & #11

Township 4-S, range 5-W, G&SR B&M WEBB

Mining District or Cadastral Subdivision, MARICOPA County, Arizona

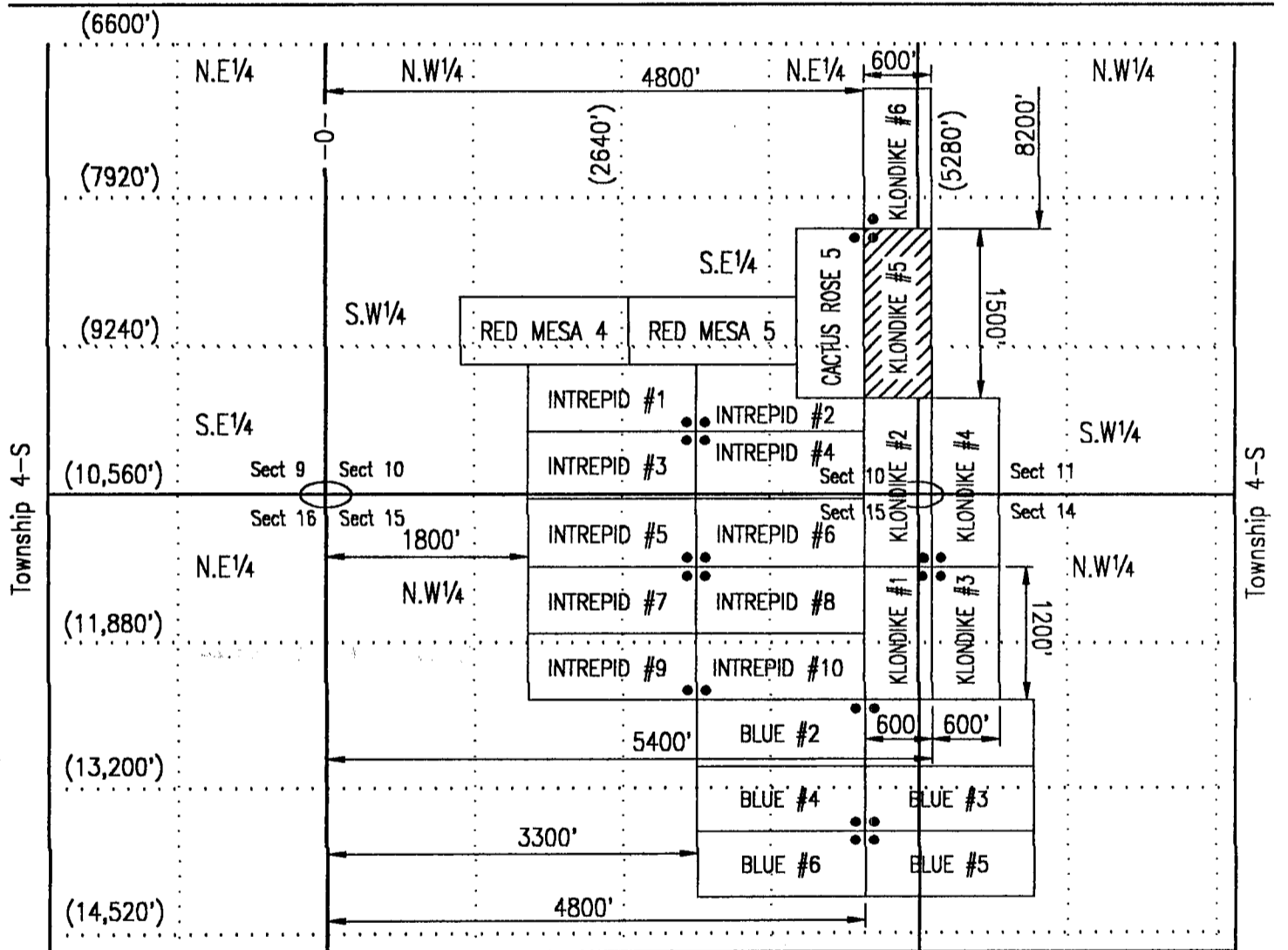
The N.W. corner of the claim lies Approximately 9500 feet in a SOUTH - EASTERLY direction from the public or established survey monument or permanent natural object described as

Section Pin Survey Stake

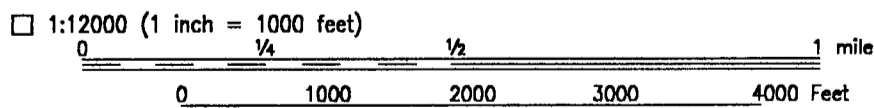
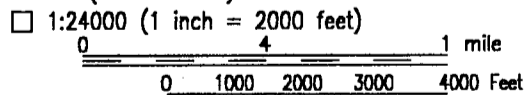


MAP, PLAT, OR SKETCH OF MINING CLAIM

Claim Monument lies in Section #10 Range 5-W Township 4-S C & SR B & M




SCALE (Choose one)




Other (1" = not more than 2000 feet) 1500 Feet

NORTH ARROW (Show Direction)



Grid Magnetic



OFFICIAL RECORDS OF
 MARICOPA COUNTY RECORDER
 HELEN PURCELL
 2012-0667161 07/30/12 09:07 AM
 12 OF 20

MUSSEJ

Amendment to — Original Notice AMC # 375946 COUNTY:

LOCATION NOTICE FOR LODE MINING CLAIM

NOTICE IS HEREBY GIVEN that the KLONDIKE #6

 by THE RED SAND GROUP whose current mailing
 address is 15025 N. 60th STREET
SCOTTSDALE, ARIZONA 85254

RECEIVED
 BLM AZ STATE OFFICE
 2012 JUL 30 A 9:56
 PHOENIX, ARIZONA
 BLM
 Date
 Stamp

The general course of this claim is South to North and it is situated in MARICOPA
 County, Arizona. This claim is 1500 feet in length and 600 feet in width. This claim runs
 from the location monument on which this location notice is posted approximately 300 feet in an
East direction to the East end line and 300 feet in a West direction to the
West end line. This claim is marked by six monuments, one at each corner and one at the center of each
 end line of the claim.

The location monument on which this notice is posted is situated within Section 11, Township 4
S, Range 5 W Gila Salt River Base Meridian, Arizona and this claim encompasses portions
 of the following quarter section (s) section (s), Township (s) and Range (s) N.W. 1/4 of Sec. 11,
and the N.E. 1/4 of Sec. 10, T4S, R5W

Gila Salt River Base and Meridian, Arizona

The locality of this claim with reference to some natural object or permanent monument and additional information
 (if any) concerning its locality are as follows: The S.W. corner of the claim is approximately 9502'
in a South-Easterly direction from the brass marker of sec's #33,34,3,&4, T4S, R5W

DATED AND POSTED on the ground this 1st day of Febraury, 20 12.

LOCATOR (s) Brian D. Lindsey

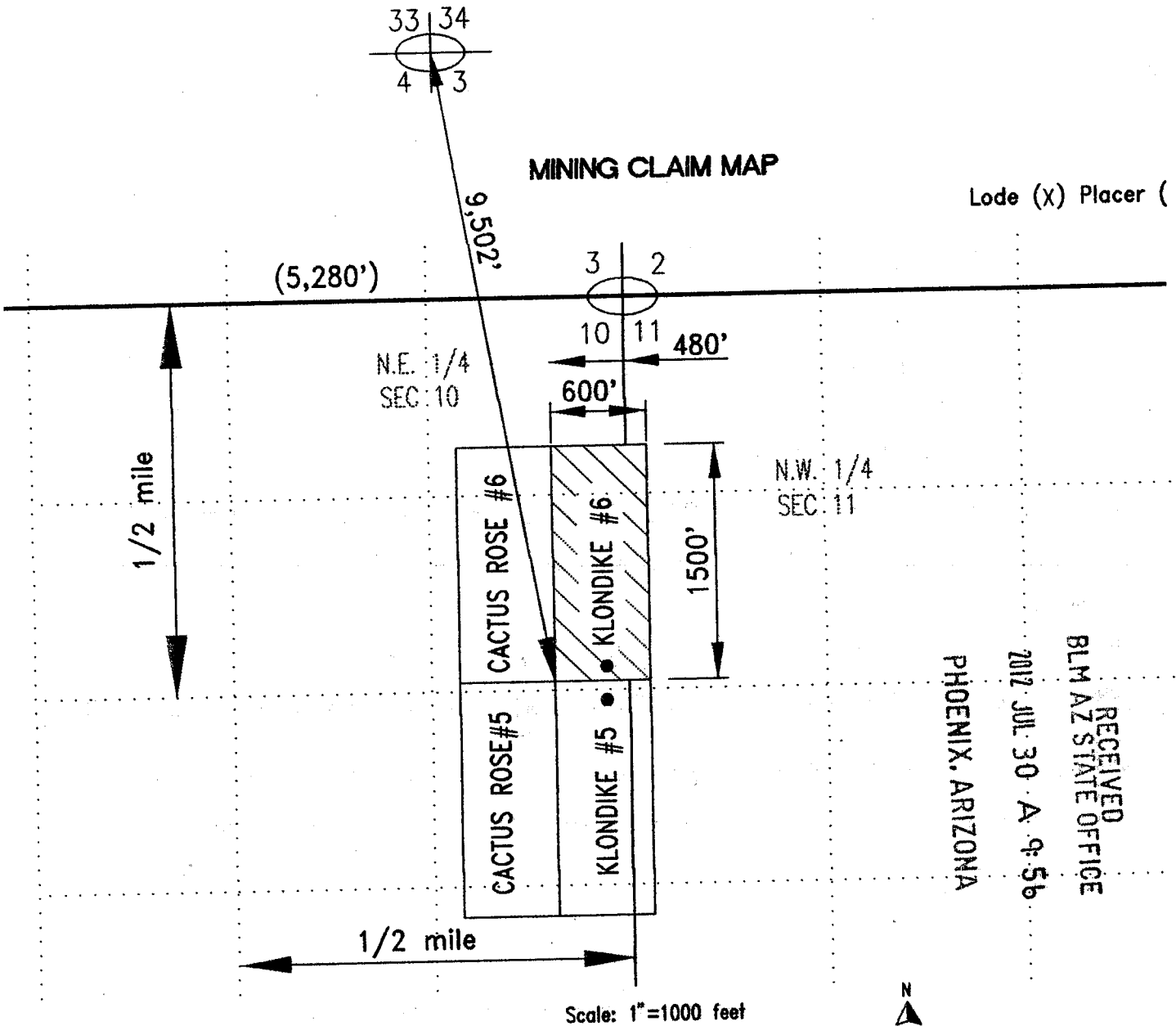
ENTERED IN COMPUTER
 RE 8-13-12

Form MCF100
 Revised July 2005

AMC 358512

MINING CLAIM MAP

Lode (X) Placer ()



RECEIVED
BLM AZ STATE OFFICE
2012 JUL 30 A 9:56
PHOENIX, ARIZONA

1. The above map depicts the KLONDIKE #6 mining claim which is located in Section (s) 10 and 11, Township 4 S, Range 5 W, Gila and Salt River Base and Meridian, MARICOPA County, Arizona
2. The type of corner and location monuments used are as follows: 2" ROUND TREE POSTS
3. The bearings and distances in degrees and feet between claim corners are as depicted on the map.

Form MCF100a
Revised July 2005

When Recorded, Mail to:

Brian D. Lindsay PMB #312
14,700 N. Frank Lloyd Wright Blvd. #157
Scottsdale, Arizona 85260

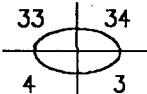
LOCATION NOTICE FOR MINING CLAIM

| | |
|---|--|
| Claim (Name and Number, if used) KLONDIKE #6 | LOCATOR OR OWNER (Name, Address and Zip Code) Lindsay Living Trust PMB #312 14,700 N. Frank Lloyd Wright Blvd. #157 Scottsdale, Arizona 85260 |
| Date of Location of Claim SEPT 12, 2003 | |
| Type of Claim <input type="checkbox"/> Placer <input checked="" type="checkbox"/> Lode <input type="checkbox"/> Millsite <input type="checkbox"/> Tunnelsite | |

Type of Notice
 Amendment to Original Notice Relocation Notice
 If an Amendment or Relocation, Claim was Named _____ in the prior Notice Date: _____
 Recorded at Docket: _____ Mining District _____ County, Arizona

General Course of Claim is from the SOUTH to the NORTH
 Layout of the Claim

Claim is 1200 feet long and 600 feet wide.
 Distance from the monument to each end of the Claim is 1198 feet in a SOUTH-NORTH direction and 598 feet in a WEST-EAST direction (From the West end of the Claim)

Locality of Notice of Claim and Monument with reference to some natural object or permanent monument
 Approximately 9500 feet in a SOUTH-EASTERLY direction from survey pin  T4S, R5W

Effective date of Notice
 SEPT 12, 2003
 Signature of Locator *Brian D. Lindsay*

- INSTRUCTIONS** Within 90 days of location of claim:
 1. Complete above portion of form and post on location monument and
 2. Complete two additional copies of entire form, including map on backside, record one with County Recorder and file other with proper BLM office.

Types of Monuments
 Location Monument is made of: 2" x 2" x 5' Wooden Post, and
 Corner and End Monuments are made of: 2" x 2" x 5' Wooden Post

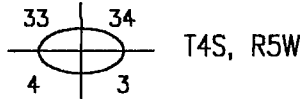
Description of Claim
 To observe the perimeter of the Claim begin at the SOUTH-WEST corner and travel
 in a NORTHERLY direction 1200 feet to the N. W. corner monument, thence
 in an EASTERLY direction 600 feet to the N. E. corner monument, thence
 in a SOUTHERLY direction 1200 feet to the S. E. corner monument, thence
 in a WESTERLY direction 600 feet to the S. W. corner monument, thence

RECEIVED
 BLM. AZ STATE OFFICE
 2003 SEP 22 A 9:31
 PHOENIX, ARIZONA

AMC 358512

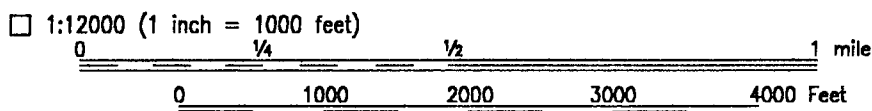
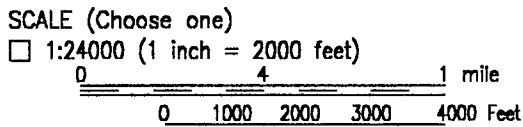
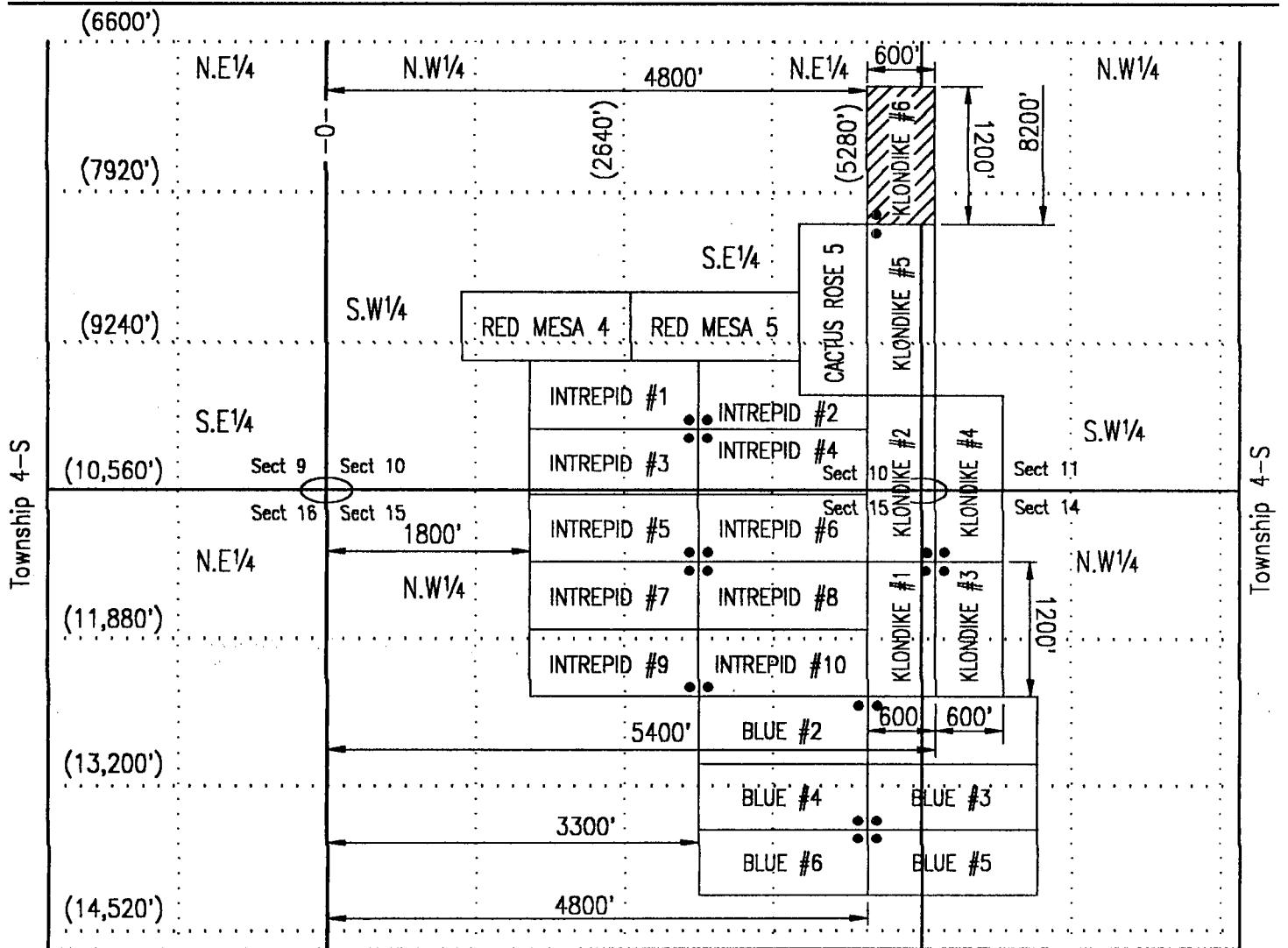
Location of Claim N.E. & N.W. quarter of section #10 & #11
 The Claim lies in the _____
 Township 4-S, range 5-W, G&SR B&M WEBB
 Mining District or Cadastral Subdivision, MARICOPA County, Arizona
 The S.W corner of the claim lies Approximately 9500 feet in a SOUTH - EASTERLY direction
 from the public or established survey monument or permanent natural object described as

Section Pin Survey Stake



MAP, PLAT, OR SKETCH OF MINING CLAIM

Claim Monument lies in Section #10 Range 5-W Township 4-S C & SR B & M



Other (1" = not more than 2000 feet) 1500 Feet

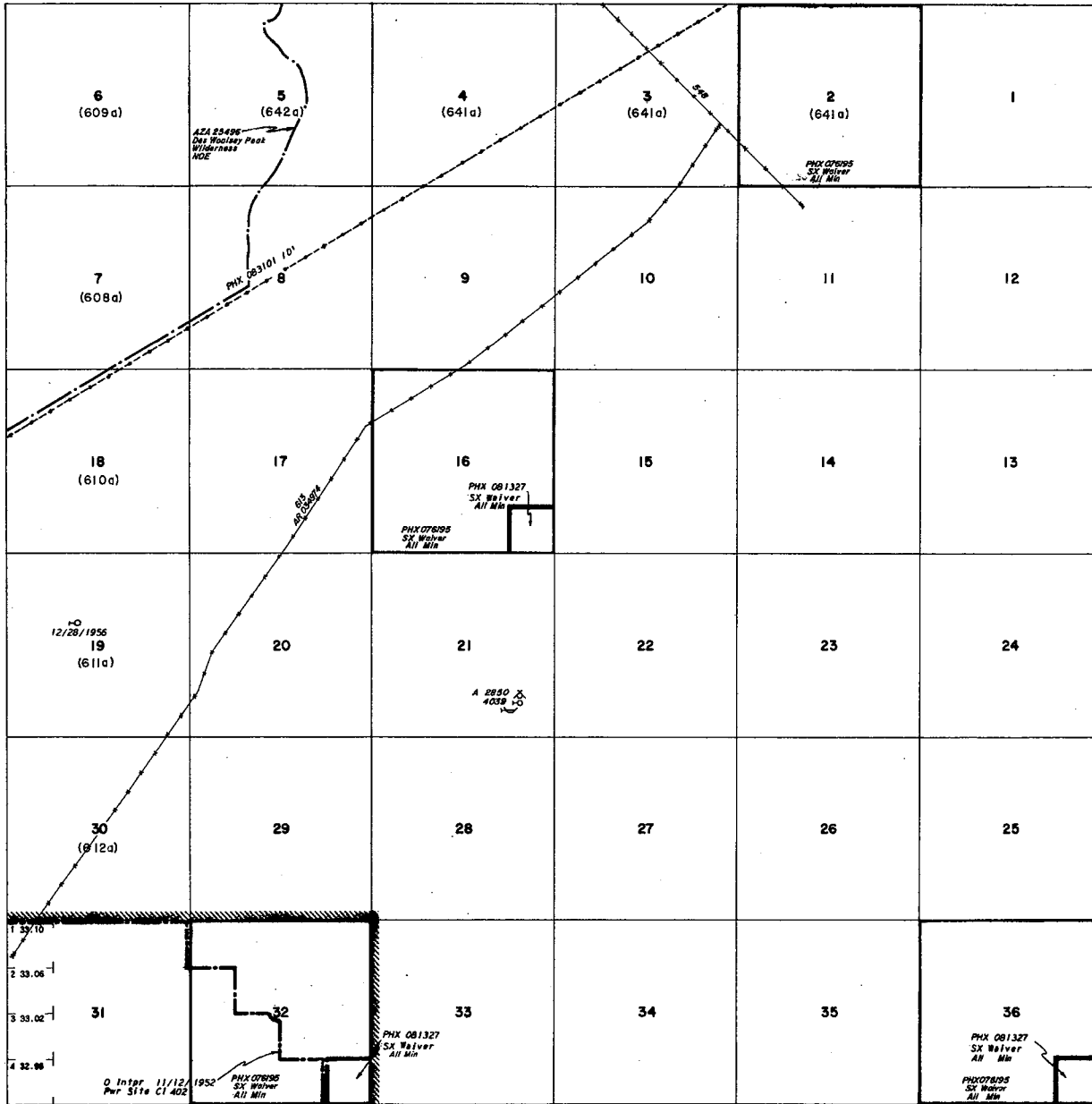
NORTH ARROW
(Show Direction)

Grid Magnetic

PARTIALLY SURVEYED TOWNSHIP 4 SOUTH RANGE 5 WEST OF THE GILA AND SALT RIVER MERIDIAN, ARIZONA

MARICOPA COUNTY

STATUS OF PUBLIC DOMAIN
LAND AND MINERAL TITLES



| INDEX TO SEGREGATED TRACTS | | | | | |
|----------------------------|---|---|-----|-------------|--|
| TRACT NO | T | R | SEC | SUBDIVISION | |
| | | | | | |
| | | | | | |
| | | | | | |
| | | | | | |
| | | | | | |
| | | | | | |
| | | | | | |
| | | | | | |
| | | | | | |
| | | | | | |

FOR ORDERS EFFECTING DISPOSAL OR USE OF
UNIDENTIFIED LANDS WITHDRAWN FOR CLASSIFICATION,
MINERALS, WATER AND/OR OTHER PUBLIC PURPOSES,
REFER TO INDEX OF MISCELLANEOUS DOCUMENTS.

DIST. NO. 2

GRAZING DIST NO 2

PROTRACTION DIAGRAM NO. 23

APR CL MULTIPLE USE

Sec 30 SW 1/4 NW 1/4, SW 1/4 NW 1/4 SE 1/4 SW 1/4

Sec 31

Sec 32 NW 1/4 W 1/2 SE 1/4, SE 1/4 SE 1/4 SW 1/4

Sec 33 SW 1/4 SW 1/4

A 79-44 CO-OPERATIVE AGREEMENT B.L.M. - C.O.F.E

| CURRENT TO | BY |
|------------|----|
| | |
| | |
| | |
| | |
| | |
| | |
| | |
| | |
| | |
| | |



WARNING STATEMENT
This plat is the Bureau's Record of Title, and should be used only as a graphic display of the township survey data. Records hereon do not reflect title changes which may have been effected by lateral movements of rivers or other bodies of water. Refer to the cadastral surveys for official survey information.

T. 4S.
R. 5W.

Input Parameters for Geographic Report with Land

System Id = CR

Admin State = AZ

Geo State =

Casetype begins with

Case Disp Txt =

Mer Twp Rng =

Mtrs = 14 0040S 0050W 010, 14 0040S 0050W 011, 14 0040S 0050W 014, 14 0040S 0050W 015

Commodity =

Pending Org =

Section =

Total Rows Returned: 4

RUN TIME: 09:17 AM

Adm State: AZ

UNITED STATES DEPARTMENT OF INTERIOR
BUREAU OF LAND MANAGEMENT
GEOGRAPHIC REPORT WITH LAND
Sorted by Meridian Township Range

RUN DATE: 09/22/2003

Page 1 of 1

Serial Number: AZA 025775

Total Case Acres: 1.000

| <u>Casetype</u> | <u>Case Disp</u> | | | | <u>Sect</u> | <u>Sur Typ</u> | <u>Sur Num</u> | <u>Suff</u> | <u>Subdivision</u> | <u>Act Pend</u> |
|-----------------|------------------|----|-------|-------|-------------|----------------|----------------|-------------|--------------------|-----------------|
| 380913 | CLOSED | 14 | 0040S | 0050W | 011 | FF | | 1 | PART; | |

Serial Number: AZA 030586

Total Case Acres: 1,120.000

| <u>Casetype</u> | <u>Case Disp</u> | | | | <u>Sect</u> | <u>Sur Typ</u> | <u>Sur Num</u> | <u>Suff</u> | <u>Subdivision</u> | <u>Act Pend</u> |
|-----------------|------------------|----|-------|-------|-------------|----------------|----------------|-------------|--------------------|-----------------|
| 360413 | AUTHORIZED | 14 | 0040S | 0050W | 010 | FF | | 1 | ALL | |

Serial Number: AZA 030753

Total Case Acres: 5.000

| <u>Casetype</u> | <u>Case Disp</u> | | | | <u>Sect</u> | <u>Sur Typ</u> | <u>Sur Num</u> | <u>Suff</u> | <u>Subdivision</u> | <u>Act Pend</u> |
|-----------------|------------------|----|-------|-------|-------------|----------------|----------------|-------------|--------------------|-----------------|
| 361113 | CLOSED | 14 | 0040S | 0050W | 010 | FF | | 1 | PART | |

Serial Number: AZA 031878

Total Case Acres: 5.000

| <u>Casetype</u> | <u>Case Disp</u> | | | | <u>Sect</u> | <u>Sur Typ</u> | <u>Sur Num</u> | <u>Suff</u> | <u>Subdivision</u> | <u>Act Pend</u> |
|-----------------|------------------|----|-------|-------|-------------|----------------|----------------|-------------|--------------------|-----------------|
| 361113 | CLOSED | 14 | 0040S | 0050W | 010 | ALIQ | | | SE; | |